



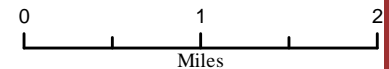
# Ward III - Registered Neighborhood Associations

## Legend

-  Streets
-  Ward 3



Department of  
**URBAN PLANNING  
& DESIGN**



Last updated]: September 11, 2008

Data Source: ms/D/arcview/Ward3.mxd

This map and other information have been compiled for preliminary and general purposes only. They are not intended to be complete and accurate for any other purposes. Please refer to officially adopted Ordinances and Maps.