







- LEGEND**
-  District Boundary Line
  -  Contributing Property
  -  Non-Contributing Property
  -  UTM Reference Point

GRAPHIC SCALE: 1 Inch = 200 Feet  
 50 0 50 100 200



**BROADMOOR HISTORIC DISTRICT--SITE MAP**  
 1" = 200'-0"