EXHIBIT E

ASSESSOR'S RECORD MAP

113-04

10/10

SECTION 30, TOWNSHIP 13 SOUTH, RANGE 14 EAST

DETAIL No. 11

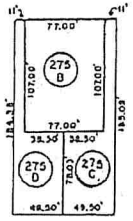

DETAIL B
1" = 100'

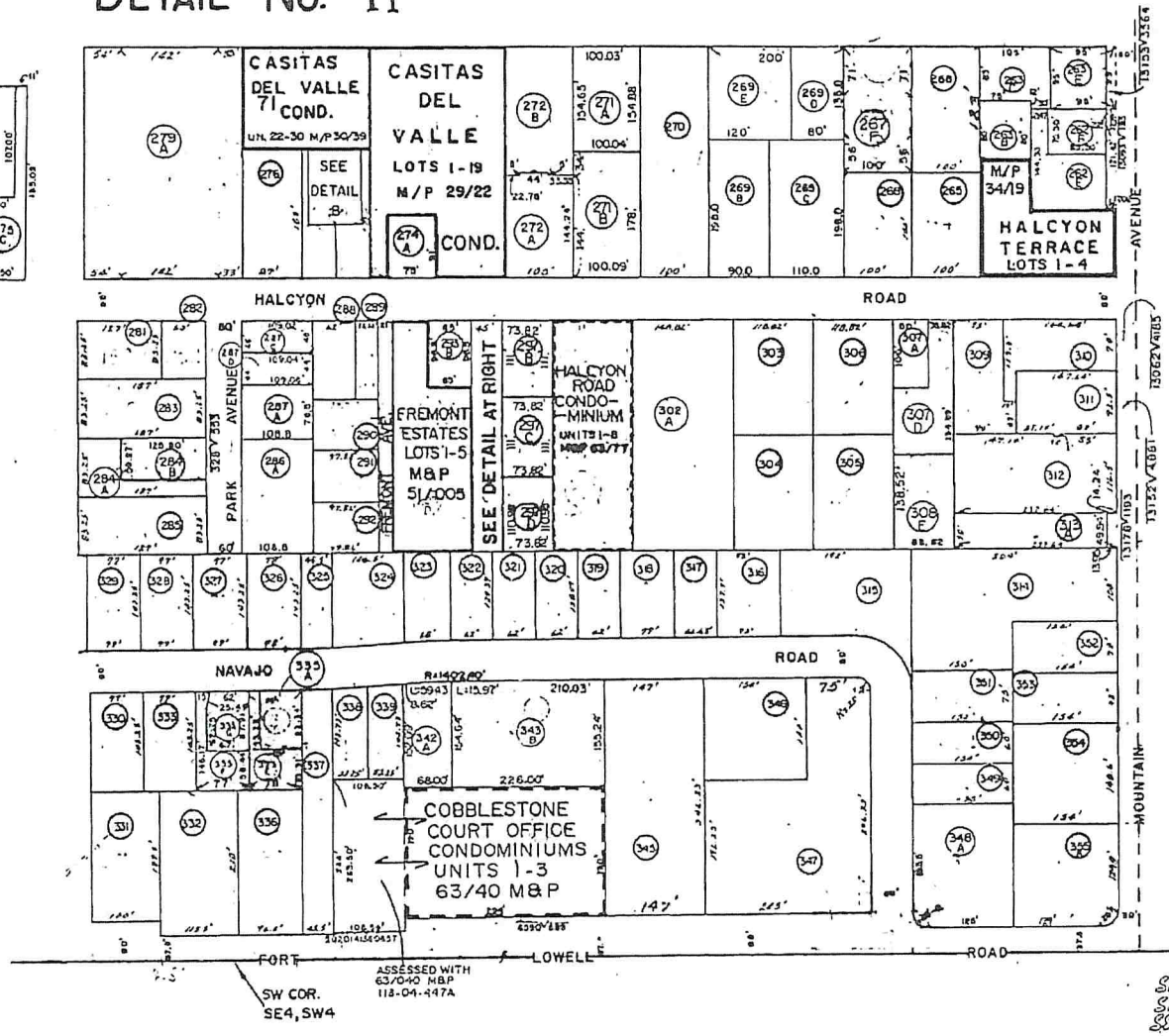

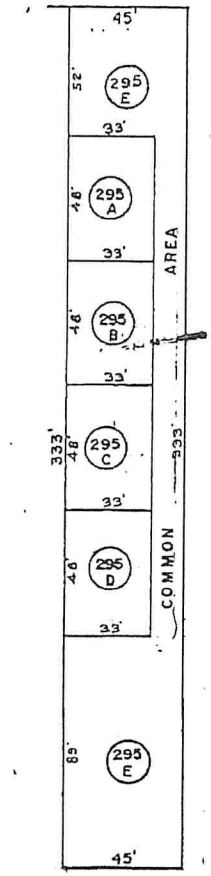

DETAIL OF CODE 295
SCALE: 1" = 40'

SEE BOOK 4, PAGE 31, R.S.
SEE BOOK 3, PAGE 70, R.S.
SEE BOOK 7, PAGE 5 R.S.
SEE BOOK 11, PAGE 9 R.S.

2016-1

SCANNED

-380-(2) 1

C.O.T. PROJECT

Assessor's Record Map

113-04 Section 30, Township 13 South, Range 14 East

Detail 8 N.E. 1/4, S.W. 1/4

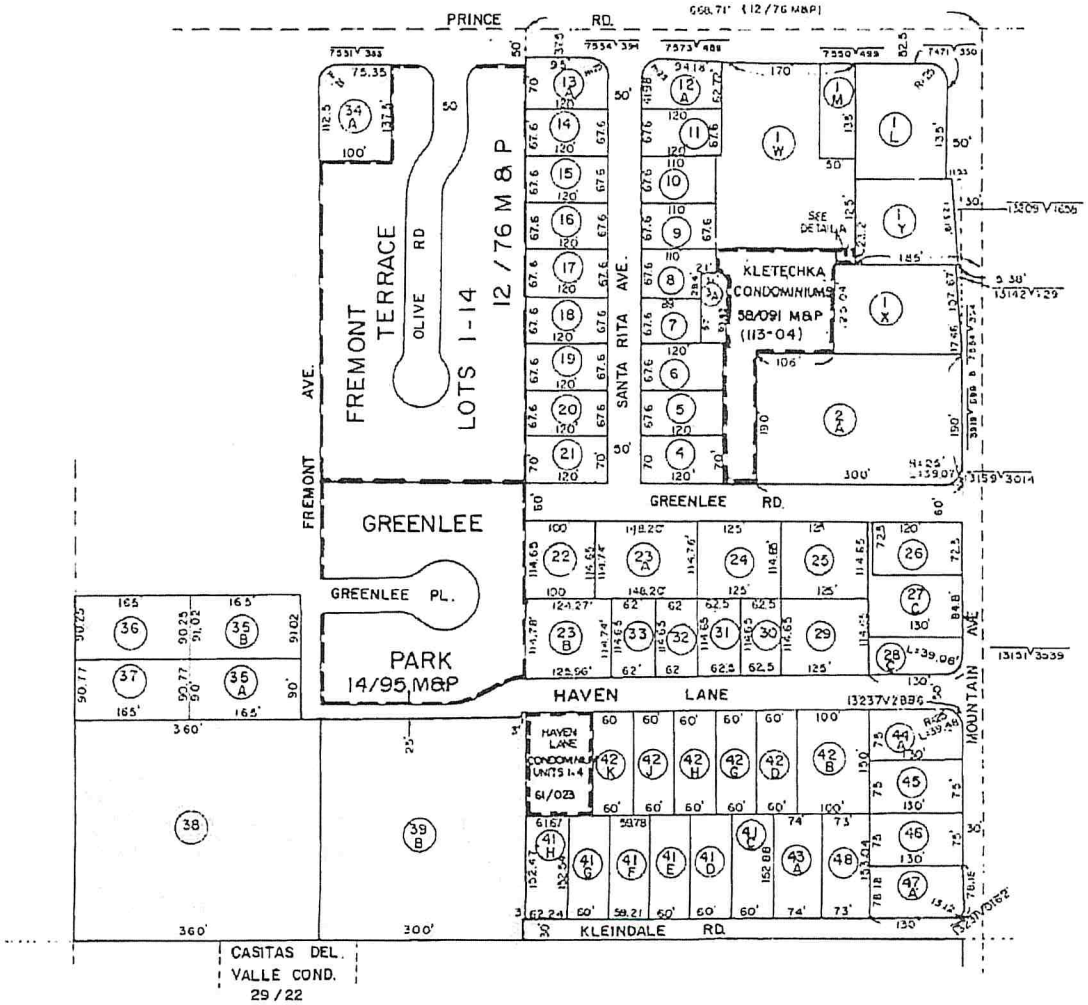

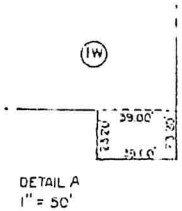

2015-2

0 75 150 225 300
FEET

SEE BOOK 12 PAGE 76 M & P

M13143013

[redacted]
SCANNED

E.2