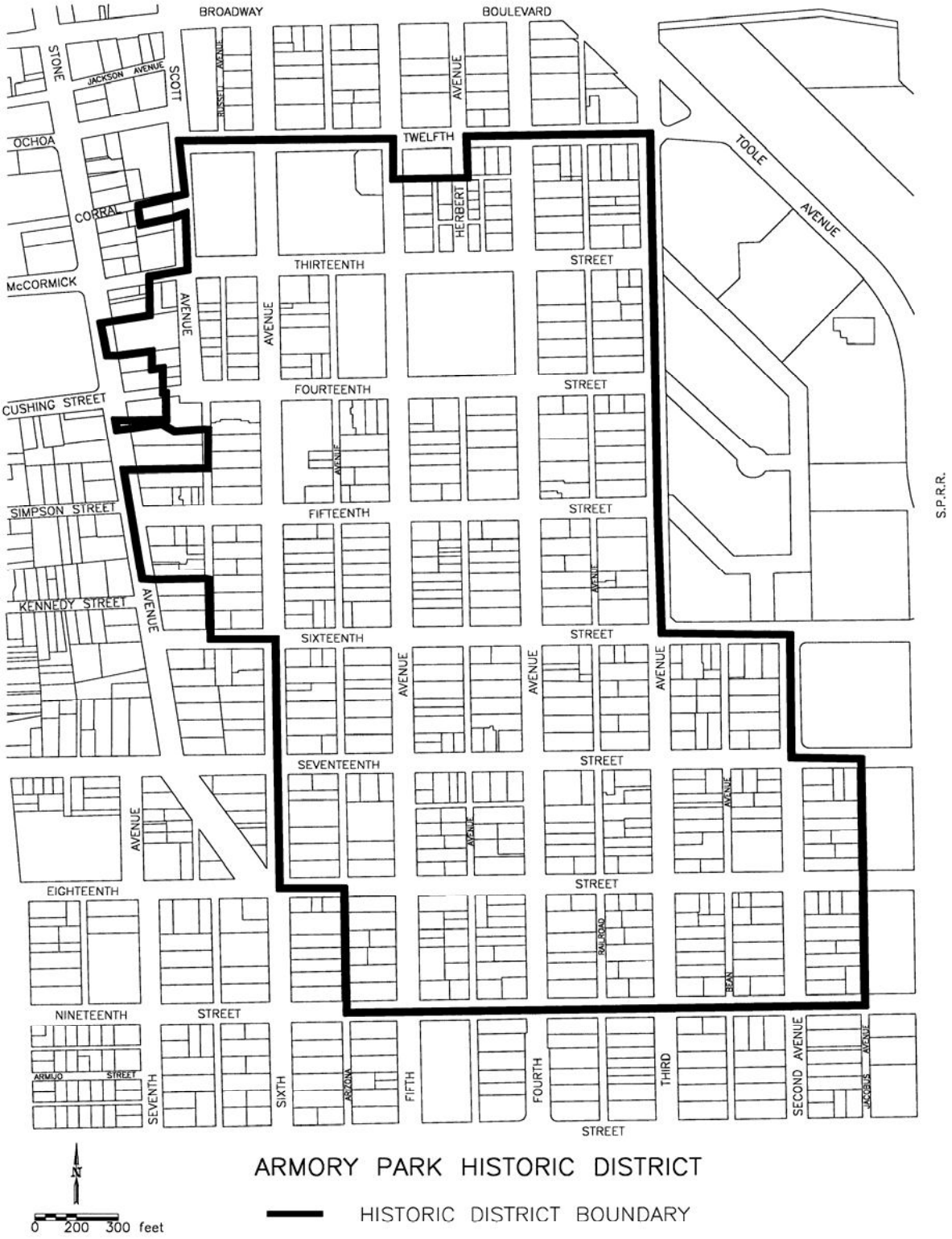
BROADWAY
BOULEVARD
STONE
JACKSON AVENUE
SCOTT
RUSSELL AVENUE
AVENUE
TWELFTH
OCHOA
TOOLE
AVENUE
CORRAL
HERBERT
THIRTEENTH
STREET
McCORMICK
AVENUE
AVENUE
FOURTEENTH
STREET
CUSHING STREET
AVENUE
FIFTEENTH
STREET
SIMPSON STREET
KENNEDY STREET
AVENUE
SIXTEENTH
STREET
AVENUE
AVENUE
AVENUE
SEVENTEENTH
STREET
AVENUE
AVENUE
AVENUE
EIGHTEENTH
STREET
RAILROAD
BEAN
NINETEENTH
STREET
ARMORY
STREET
SEVENTH
SIXTH
ARIZONA
FIFTH
FOURTH
THIRD
SECOND AVENUE
AVENUE
JACOBUS
STREET
S.P.R.R.
N
0 200 300 feet
ARMORY PARK HISTORIC DISTRICT
HISTORIC DISTRICT BOUNDARY

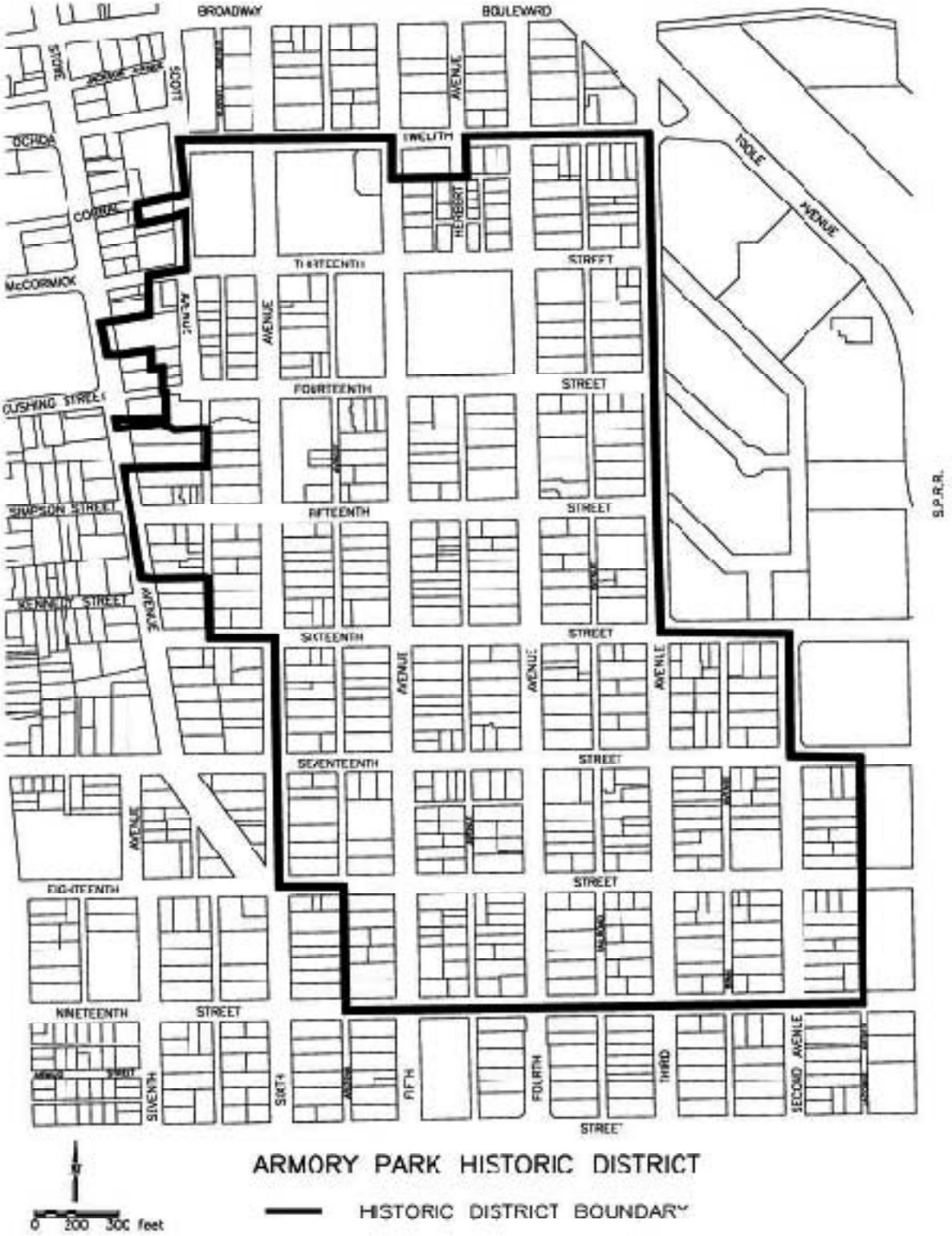
BROADWAY
BOULEVARD
STOKE
SCOTT
AVENUE
OCHOA
TWELFTH
TOOLE
AVENUE
CORRAL
HERBERT
McCORMICK
THIRTEENTH
STREET
AVENUE
AVENUE
FOURTEENTH
STREET
CUSHING STREET
S.P.R.R.
SIMPSON STREET
FIFTEENTH
STREET
KENNEDY STREET
AVENUE
SIXTEENTH
STREET
AVENUE
AVENUE
AVENUE
SEVENTEENTH
STREET
AVENUE
EIGHTEENTH
STREET
NINETEENTH
STREET
SEVENTH
SIXTH
FIFTH
FOURTH
THIRD
SECOND AVENUE
STREET
ARMORY PARK HISTORIC DISTRICT
HISTORIC DISTRICT BOUNDARY
0 200 300 feet

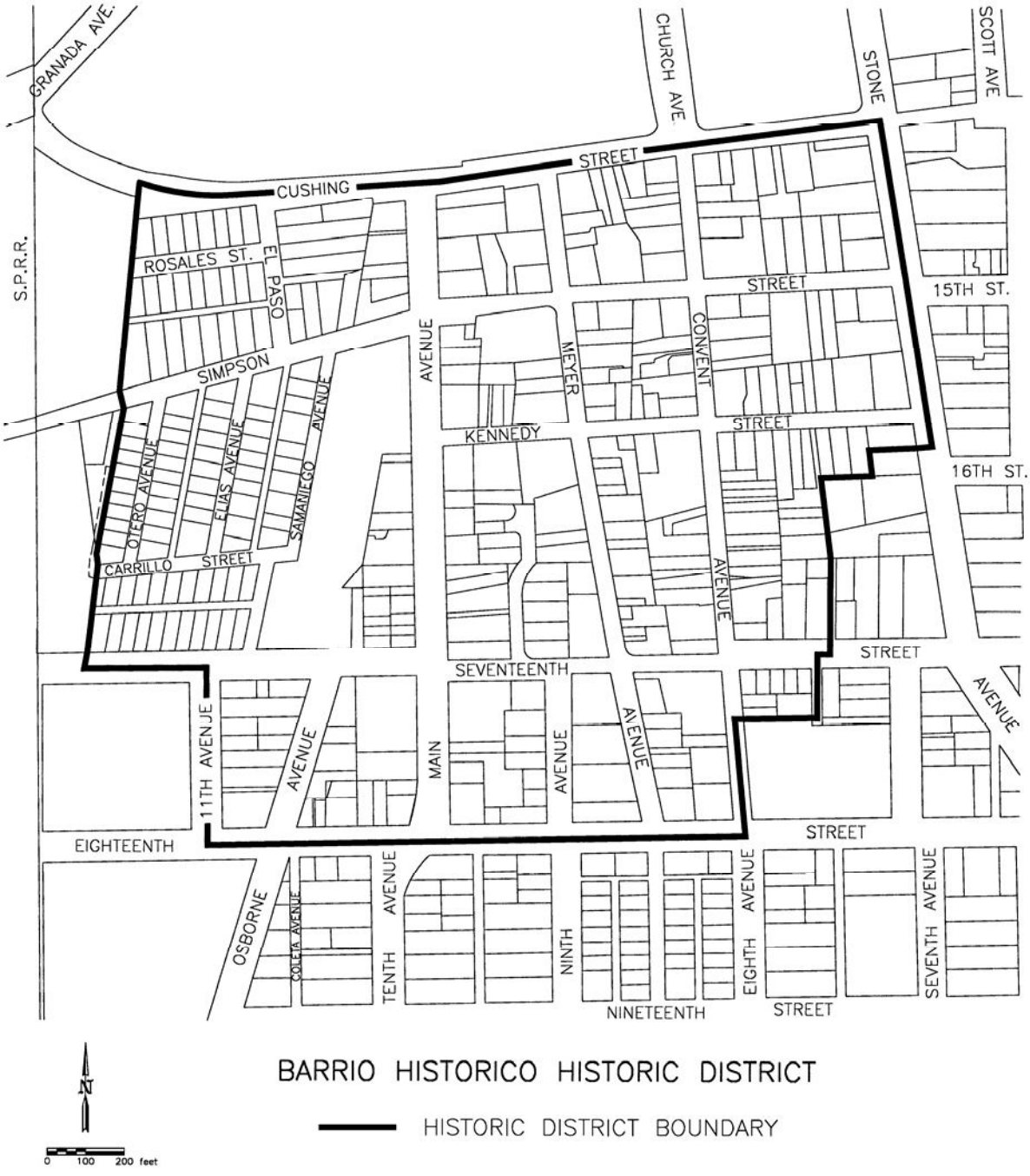
GRANADA AVE.
CHURCH AVE
STONE
SCOTT AVE
CUSHING
STREET
S.P.R.R.
ROSALES ST.
EL PASO
15TH ST.
SIMPSON
AVENUE
MEYER
CONVENT
KENNEDY
16TH ST.
OTERO AVENUE
ELIAS AVENUE
SAMANIEGO AVENUE
CARRILLO STREET
SEVENTEENTH
11TH AVENJE
MAIN
EIGHTEENTH
OSBORNE
COLEIA AVENUE
TENTH
NINTH
EIGHTH
SEVENTH
NINETEENTH
N
0 100 200 feet
BARRIO HISTORICO HISTORIC DISTRICT
HISTORIC DISTRICT BOUNDARY

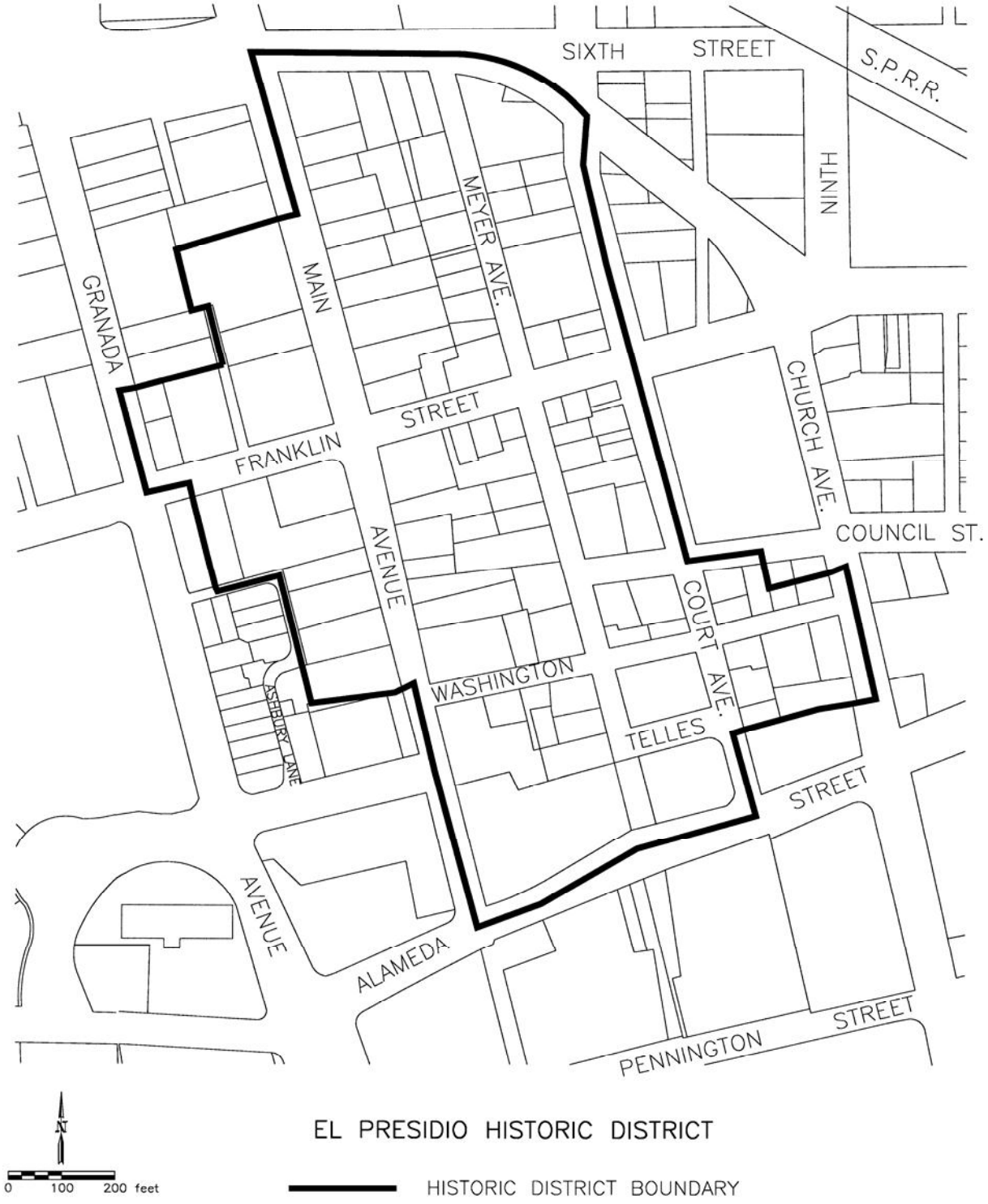
SIXTH STREET
S.P.R.R.
NINTH
MEYER AVE.
MAIN
GRANADA
STREET
FRANKLIN
CHURCH AVE.
COUNCIL ST.
AVENUE
COURT AVE.
WASHINGTON
ASHBURY LANE
TELLES
STREET
AVENUE
ALAMEDA
PENNINGTON STREET
N
0 100 200 feet
EL PRESIDIO HISTORIC DISTRICT
HISTORIC DISTRICT BOUNDARY

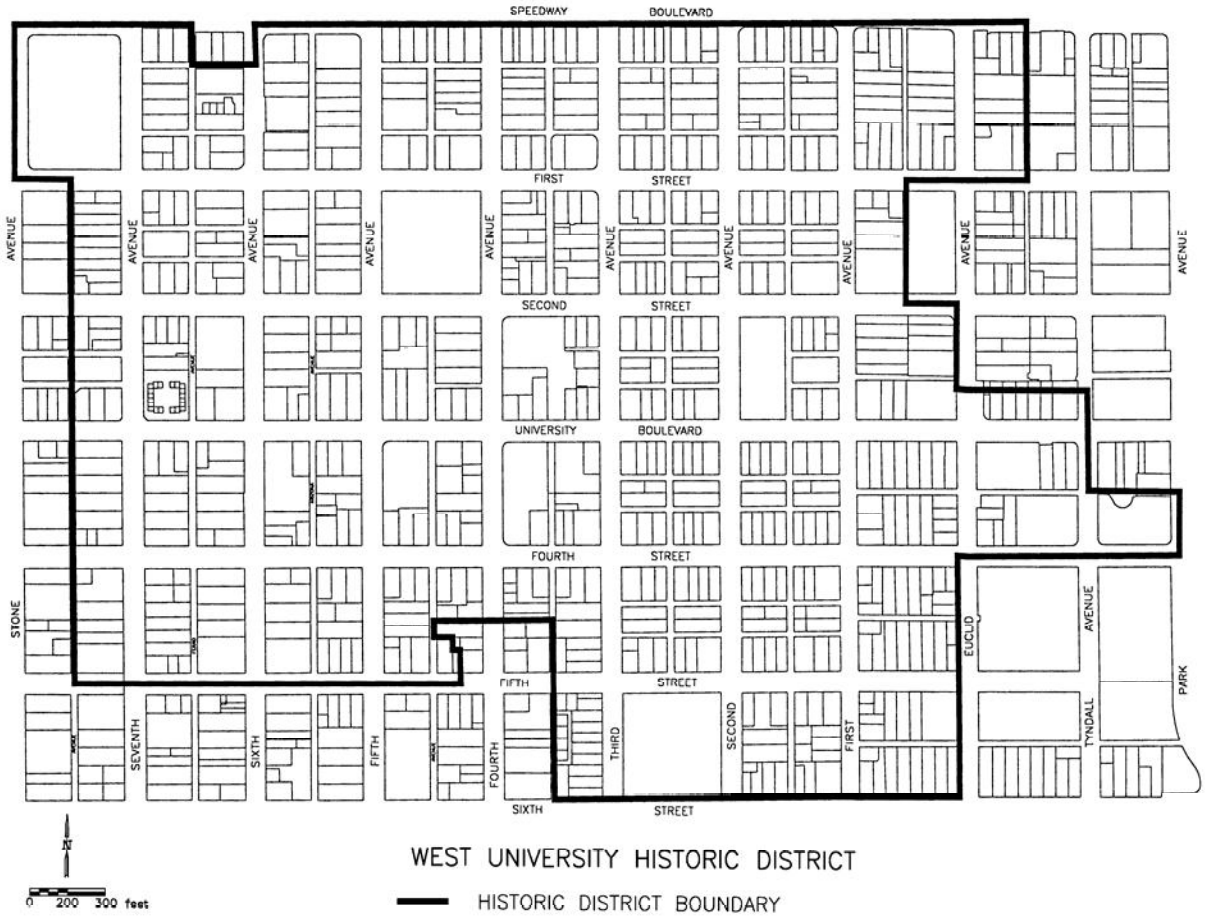
SPEEDWAY
BOULEVARD
FIRST
STREET
SECOND
STREET
UNIVERSITY
BOULEVARD
FOURTH
STREET
FIFTH
STREET
SIXTH
STREET
STONE
AVENUE
EUCLID
AVENUE
PARK
TYNDALL
SEVENTH
SIXTH
FIFTH
FOURTH
THIRD
SECOND
FIRST
0 200 300 feet
WEST UNIVERSITY HISTORIC DISTRICT
HISTORIC DISTRICT BOUNDARY

W GRANT RD
W GRANT RD
W GRANT RD
E GRANT RD
D
I 10 FRONTAGE RD
W I 10 FRONTAGE RD
ORACLE
N ORACLE RD
N STONE AV
MAIN AV
AV
IST LN
Jefferson Park NRHD
Northwest NA
Barrio Blue Moon
W DRACHMAN ST
N MAIN AV
Feldmans NRHD
Feldmans
W I 10
E I 10
Santa Cruz River
N GRANDE AV
N FREEWAY
I 10 EXT 257 GRAMP
Barrio Anita NA
Barrio Anita NRHD (eligible)
Dunbar Spring NA
John Spring NRHD
West University NA
West University NRHD
West University HPZ
W SAINT MARYS RD
W SAINT MARYS RD
N 6TH AV
N 4TH AV
E SPEEDWAY BL
W 6TH ST
E 6TH ST
E 6TH ST
EUCLID AV
Arroyo Chico
El Presidio HPZ
Warehouse NRHD
El Presidio NA
El Presidio NRHD
El Presidio HPZ
TOOLE AV
Pie Allen NA
Pie Allen NRHD
W ALAMEDA ST
Warehouse NRHD
Iron Horse NA
Iron Horse Expansion
Menlo Park NA
Menlo Park NRHD
W CONGRESS ST
E CONGRESS ST
W BROADWAY BL
E BROADWAY BL
S FREEWAY
S TOOLE AV
E AVIATION PW
W CUSHING ST
El Membrillo NRHD
El Hoyo NRHD
Barrio Historico HPZ
Barrio Libre NRHD
Barrio Viejo
S STONE AV
S 4TH AV
Armory Park NA
Armory Park NRHD
Armory Park HPZ
S 6TH AV
S 10TH AV
Santa Rosa NRHD (eligible)
Barrio Santa Rosa
Barrio Kroeger Lane NA
S PARK AV
S MISSION RD
W STARR PASS BL
W 22ND ST
E 22ND ST
Santa Rita Park

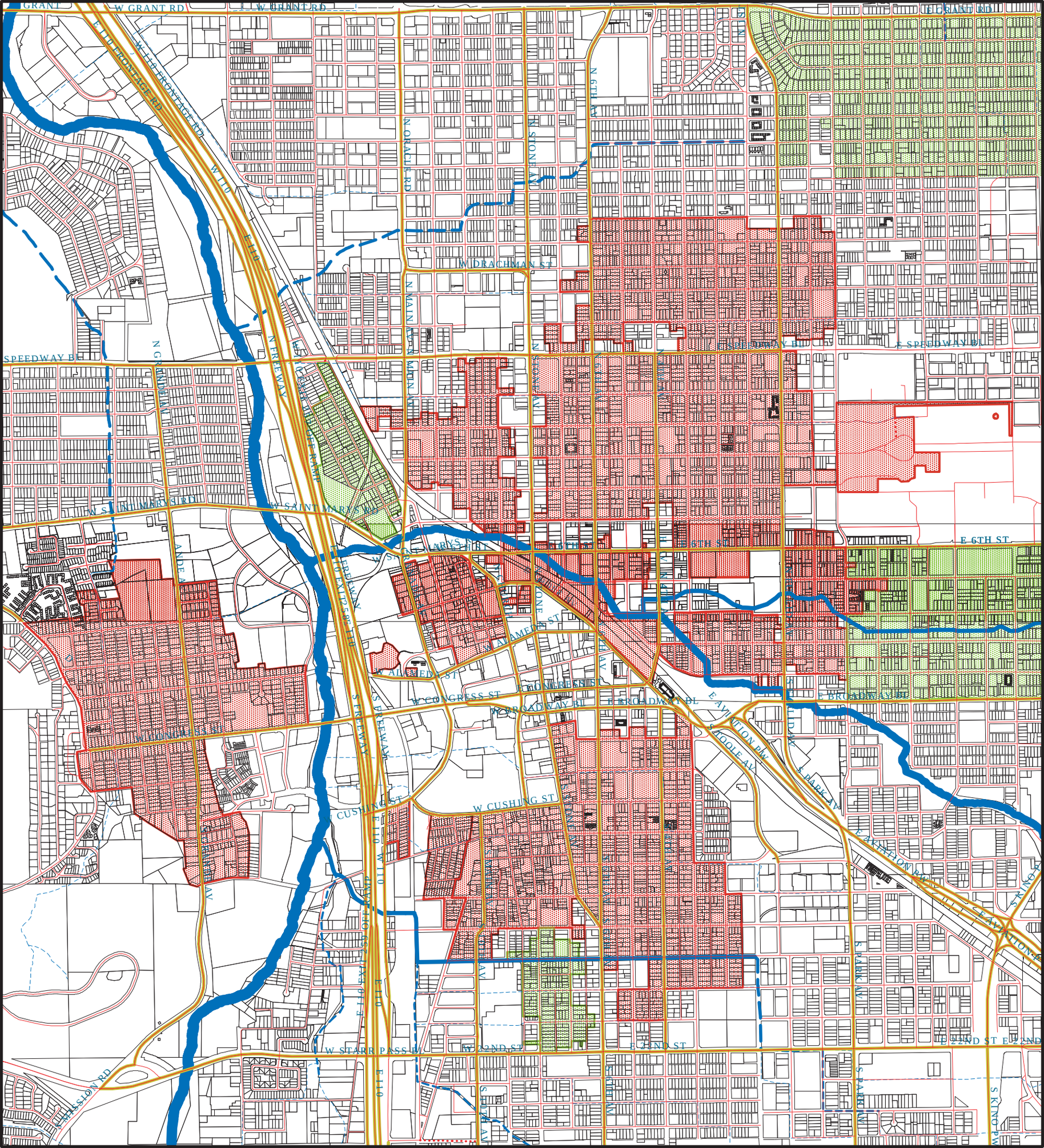
W GRANT RD
E GRANT RD
W 110 FRONTAGE RD
E 110 FRONTAGE RD
W 110
E 110
N ORACLE RD
N STONE AV
N 6TH AV
W DRACHMAN ST
N MAIN AV
N FREEWAY
SPEEDWAY BL
E SPEEDWAY BL
N GRINDELL AV
W SAINT MARYS RD
E 6TH ST
W ALAMEDA ST
W CONGRESS ST
E CONGRESS ST
W BROADWAY BL
E BROADWAY BL
E AVIATION PW
S TOOLE AV
S PARK AV
W CUSHING ST
E 110
W 110
W STARR PASS BL
W 22ND ST
E 22ND ST
E 22ND ST
S KINO PW
S MISSION RD

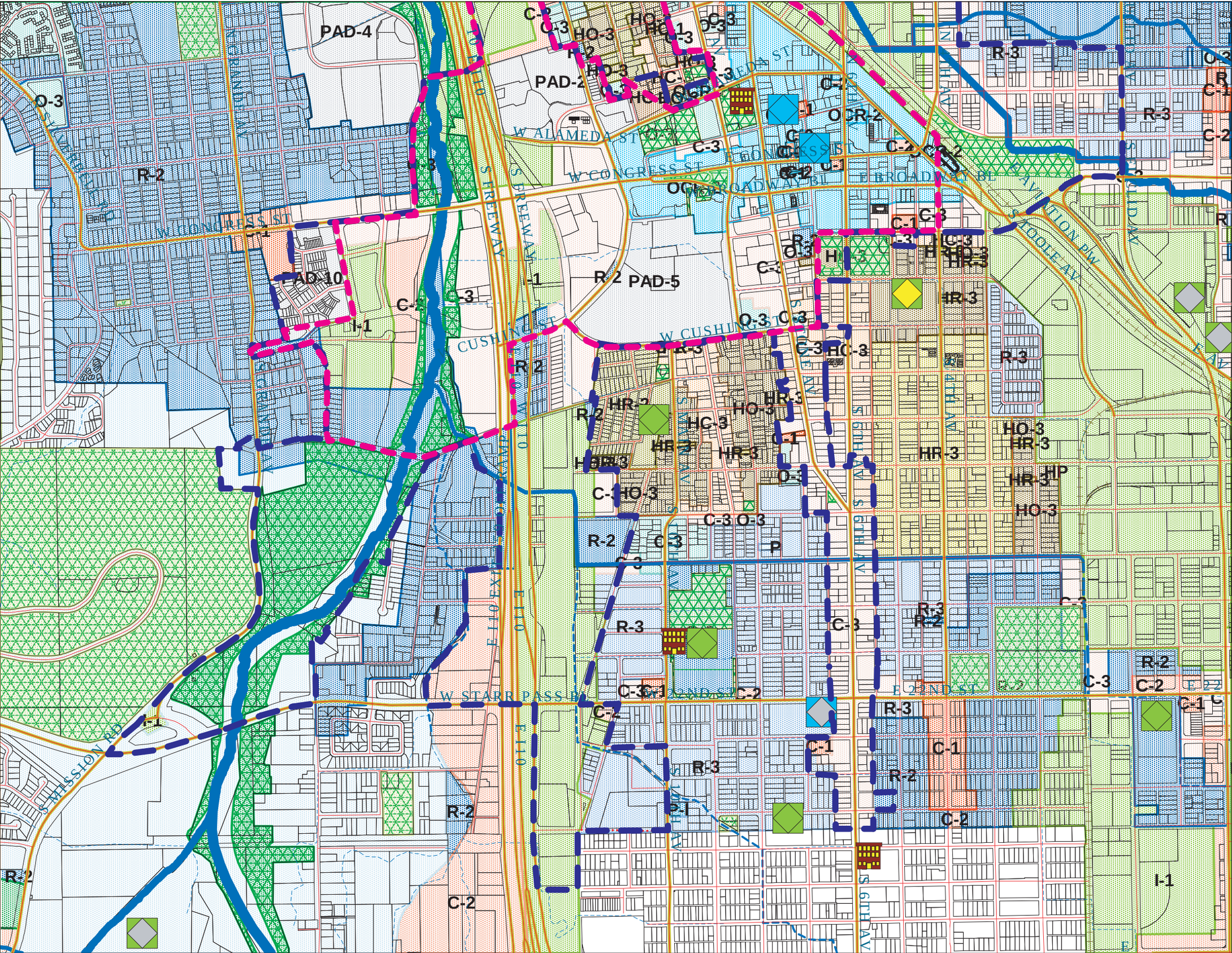
PAD-4
PAD-2
PAD-10
PAD-5
R-2
R-3
C-1
C-2
C-3
O-3
HO-3
HR-3
HC-3
OCR-2
I-1
P
W ALAMEDA ST
W CONGRESS ST
W CUSHING ST
W STARR PASS BL
E 22ND ST
S FREEWAY
S 6TH AV
S MISSION RD
E 110

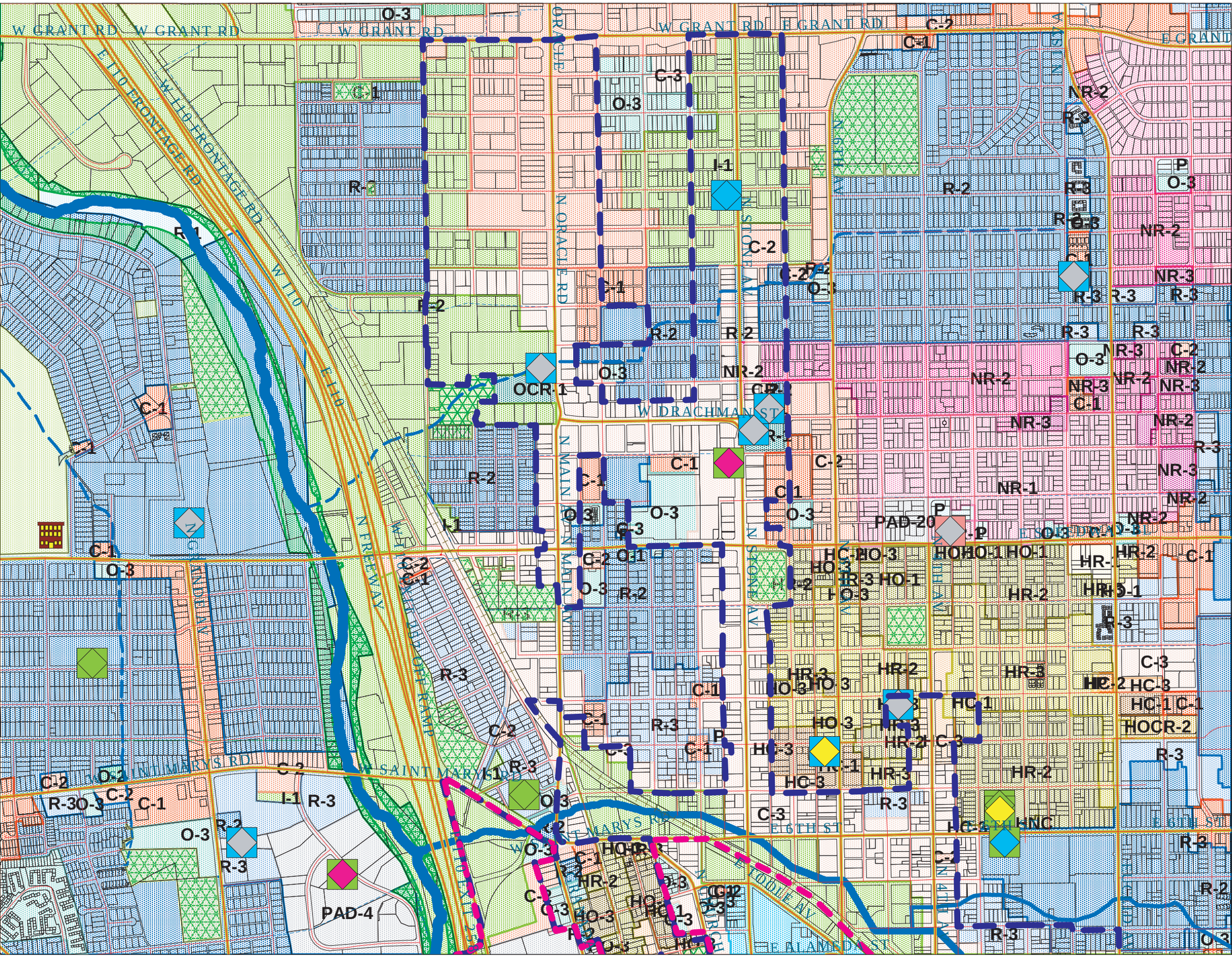
W GRANT RD
E GRANT RD
W I10 FRONTAGE RD
E I10 FRONTAGE RD
W I10
E I10
N ORACLE RD
N STONE AV
N MAIN AV
N FREEWAY
W DRACHMAN ST
W SAINT MARYS RD
E 6TH ST
E ALAMEDA ST
E TOOLE AV
OCR-1
PAD-20
PAD-4
HOCR-2
HNC

Polygon Areas

Calculations are derived from GIS data and are estimated.
Accuracy is limited to that of the underlying GIS data.
All data is subject to this disclaimer.

Name	Square Feet	Acres	Square Miles
National Register Historic District - City of Tucson Name: WEST UNIVERSITY HISTORIC DISTRICT Status: CURRENT	11,197,286	257.04	0.402
National Register Historic District - City of Tucson Name: JOHN SPRING NEIGHBORHOOD HISTORIC DISTRICT Status: CURRENT	2,812,654	64.57	0.101
National Register Historic District - City of Tucson Name: BARRIO SANTA ROSA HISTORIC DISTRICT Status: ELIGIBLE	1,392,001	31.95	0.050
National Register Historic District - City of Tucson Name: ARMORY PARK HISTORIC RESIDENTIAL DISTRICT Status: CURRENT	8,329,364	191.21	0.299
National Register Historic District - City of Tucson Name: IRON HORSE EXPANSION HISTORIC DISTRICT Status: CURRENT	1,565,785	35.94	0.056
National Register Historic District - City of Tucson Name: BARRIO EL HOYO HISTORIC DISTRICT Status: CURRENT	823,473	18.90	0.030
National Register Historic District - City of Tucson Name: WAREHOUSE HISTORIC DISTRICT Status: CURRENT	2,175,604	49.94	0.078
National Register Historic District - City of Tucson Name: FELDMANS HISTORIC DISTRICT (SPEEDWAY-DRACHMAN) Status: CURRENT	7,185,414	164.95	0.258
National Register Historic District - City of Tucson Name: EL PRESIDIO HISTORIC DISTRICT Status: CURRENT	1,997,588	45.86	0.072
National Register Historic District - City of Tucson Name: BARRIO LIBRE HISTORIC DISTRICT Status: CURRENT	3,256,941	74.77	0.117

National Register Historic District - City of Tucson Name: MENLO PARK HISTORIC DISTRICT Status: CURRENT	10,102,243	231.91	0.362
Total for 11 selected polygons	**50,838,353**	**1,167.05**	**1.824**

Print Close

Polygon Areas

Calculations are derived from GIS data and are estimated.
Accuracy is limited to that of the underlying GIS data.
All data is subject to this disclaimer.

Name	Square Feet	Acres	Square Miles
Neighborhood Association - Tucson Name: Santa Rita Park	11,189,938	256.88	0.401
Neighborhood Association - Tucson Name: Menlo Park	62,526,592	1,435.36	2.243
Neighborhood Association - Tucson Name: Barrio Kroeger Lane	2,382,304	54.69	0.085
Neighborhood Association - Tucson Name: Miracle Manor	3,721,410	85.43	0.133
Neighborhood Association - Tucson Name: Barrio Santa Rosa	6,488,142	148.94	0.233
Neighborhood Association - Tucson Name: Feldman's	9,549,447	219.22	0.343
Neighborhood Association - Tucson Name: Keeling	4,521,607	103.80	0.162
Neighborhood Association - Tucson Name: Barrio Blue Moon	3,571,205	81.98	0.128
Neighborhood Association - Tucson Name: Iron Horse	2,923,575	67.11	0.105
Neighborhood Association - Tucson Name: El Presidio	5,269,572	120.97	0.189
Neighborhood Association - Tucson Name: Dunbar Spring	6,728,241	154.45	0.241
Neighborhood Association - Tucson	5,485,181	125.92	0.197

Name: Barrio Viejo			
Neighborhood Association - Tucson Name: Armory Park	8,647,731	198.52	0.310
Neighborhood Association - Tucson Name: West University	13,891,333	318.89	0.498
Neighborhood Association - Tucson Name: Pie Allen	5,122,317	117.59	0.184
Neighborhood Association - Tucson Name: Balboa Heights	2,609,215	59.90	0.094
Neighborhood Association - Tucson Name: Barrio Anita	3,427,845	78.69	0.123
Total for 17 selected polygons	**158,055,656**	**3,628.33**	**5.669**

Print Close

ANITA

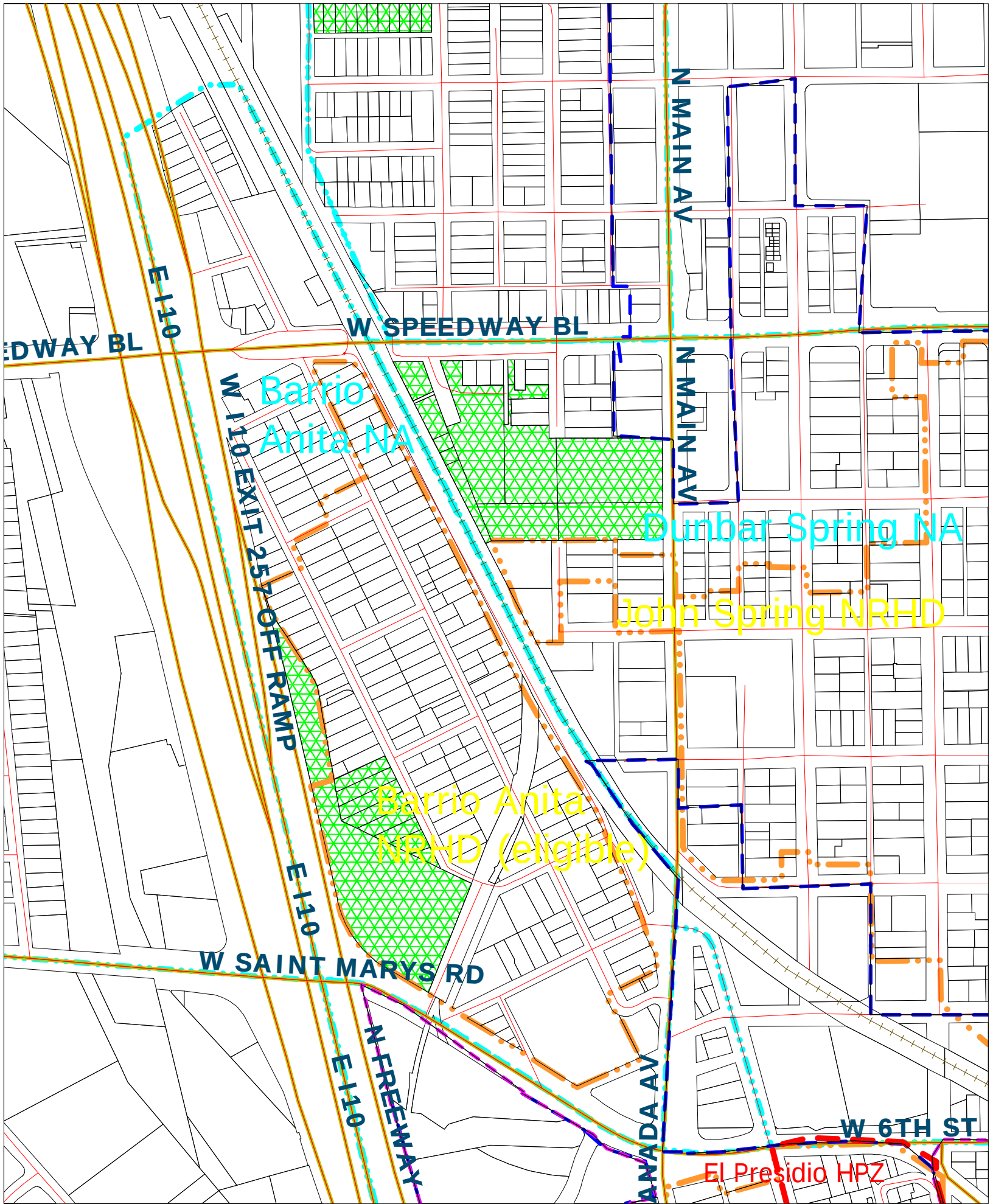
EDWAY BL
W SPEEDWAY BL
N MAIN AV
N MAIN AV
I-10
W I-10 EXIT 257 OFF RAMP
Barrio Anita NA
Dunbar Spring NA
John Spring NRHD
Barrio Anita NRHD (eligible)
I-10
W SAINT MARYS RD
I-10
N FREEWAY
ANADA AV
W 6TH ST
El Presidio HPZ

ARMORY PARK

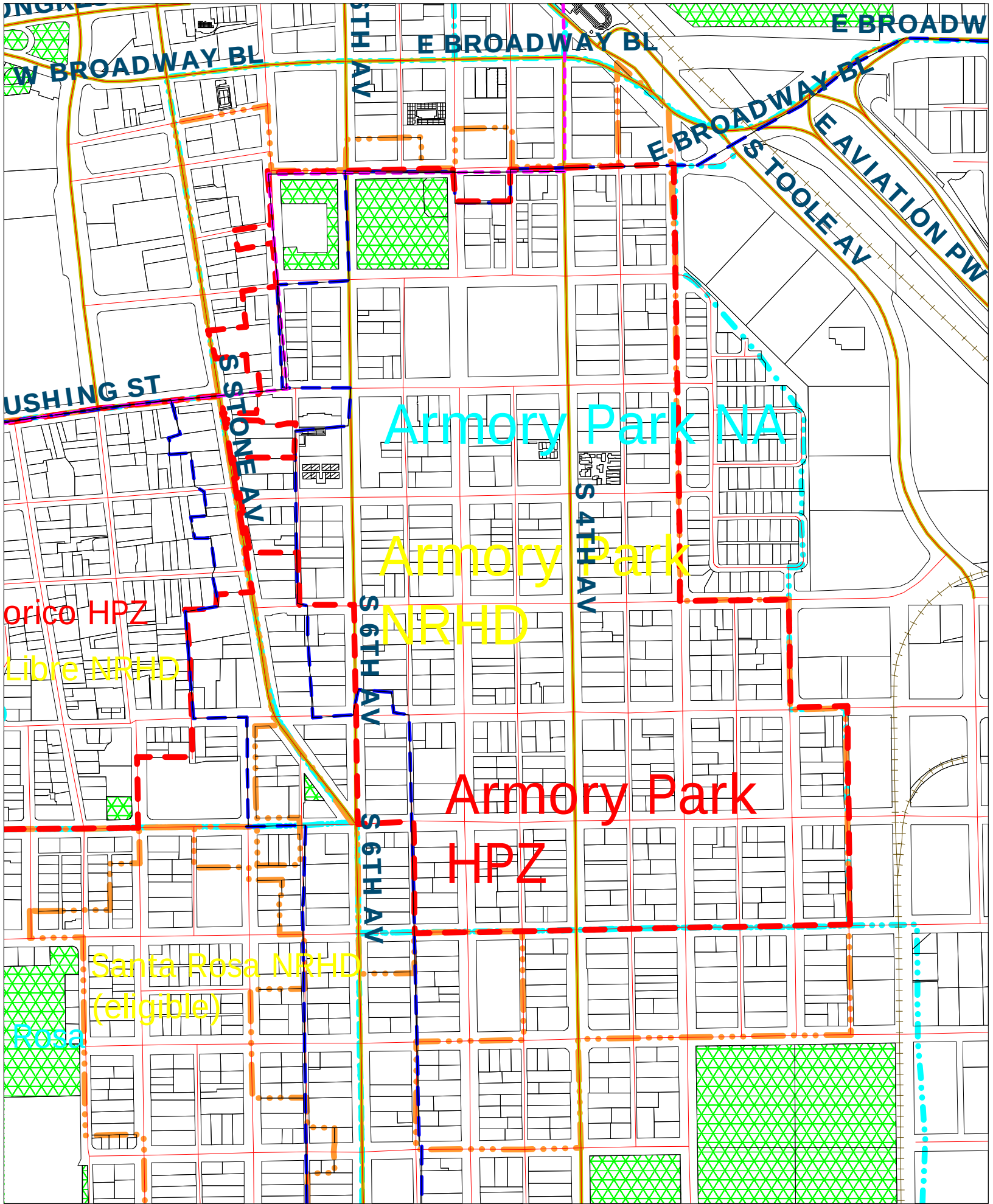
W BROADWAY BL
E BROADWAY BL
E BROADW
E BROADWAY BL
S TOOLE AV
E AVIATION PW
USHING ST
S STONE AV
S 4TH AV
S 6TH AV
S 6TH AV
Armory Park NA
Armory Park NRHD
Armory Park HPZ
orico HPZ
Libre NRHD
Santa Rosa NRHD (eligible)
Rosa

BLUE MOON

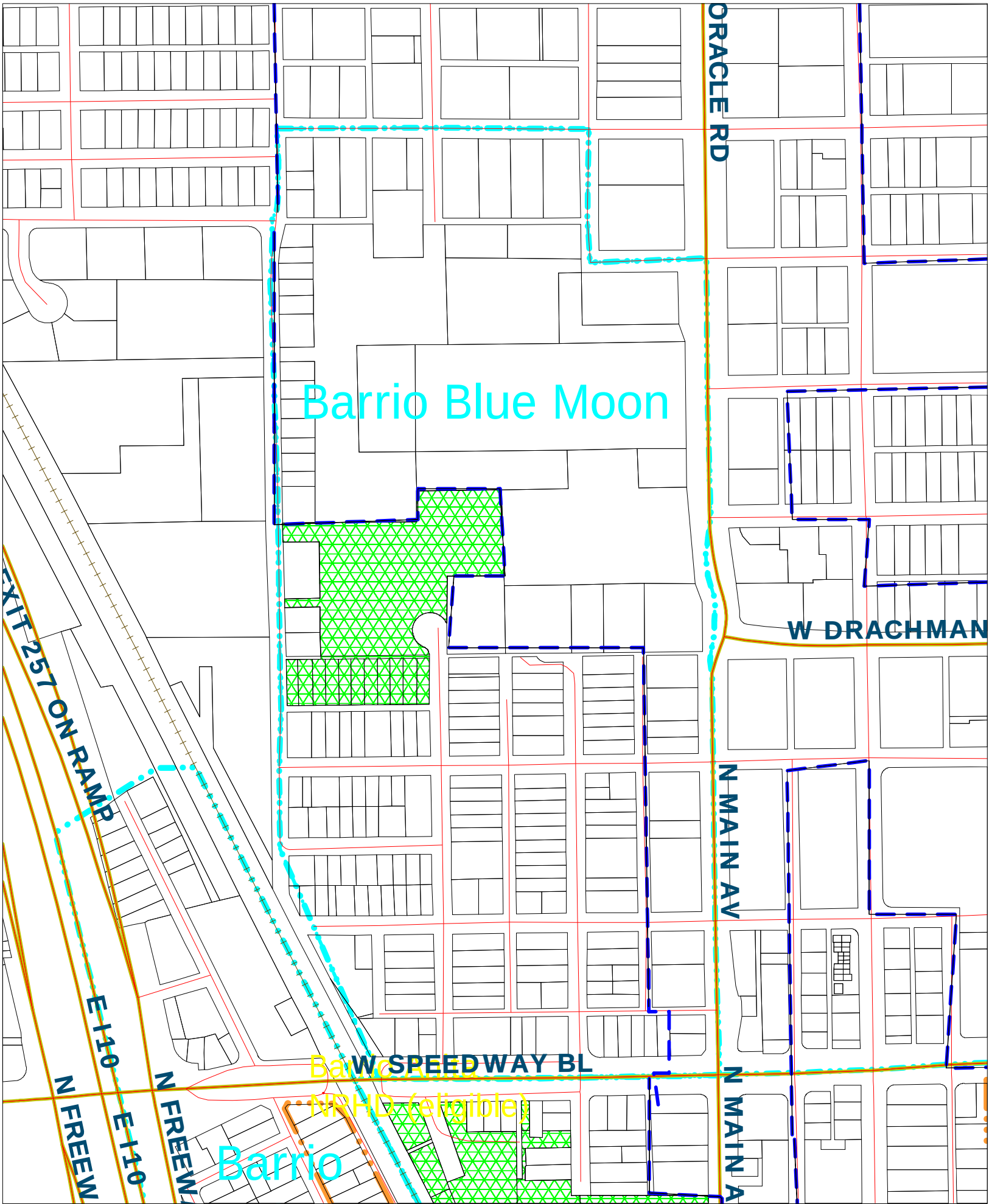

ORACLE RD
Barrio Blue Moon
W DRACHMAN
EXIT 257 ON RAMP
N MAIN AV
E I10
W SPEEDWAY BL
Barrio
NRHD (eligible)
N FREEW
E I10
N FREEW
N MAIN A
Barrio

DUNBAR SPRING

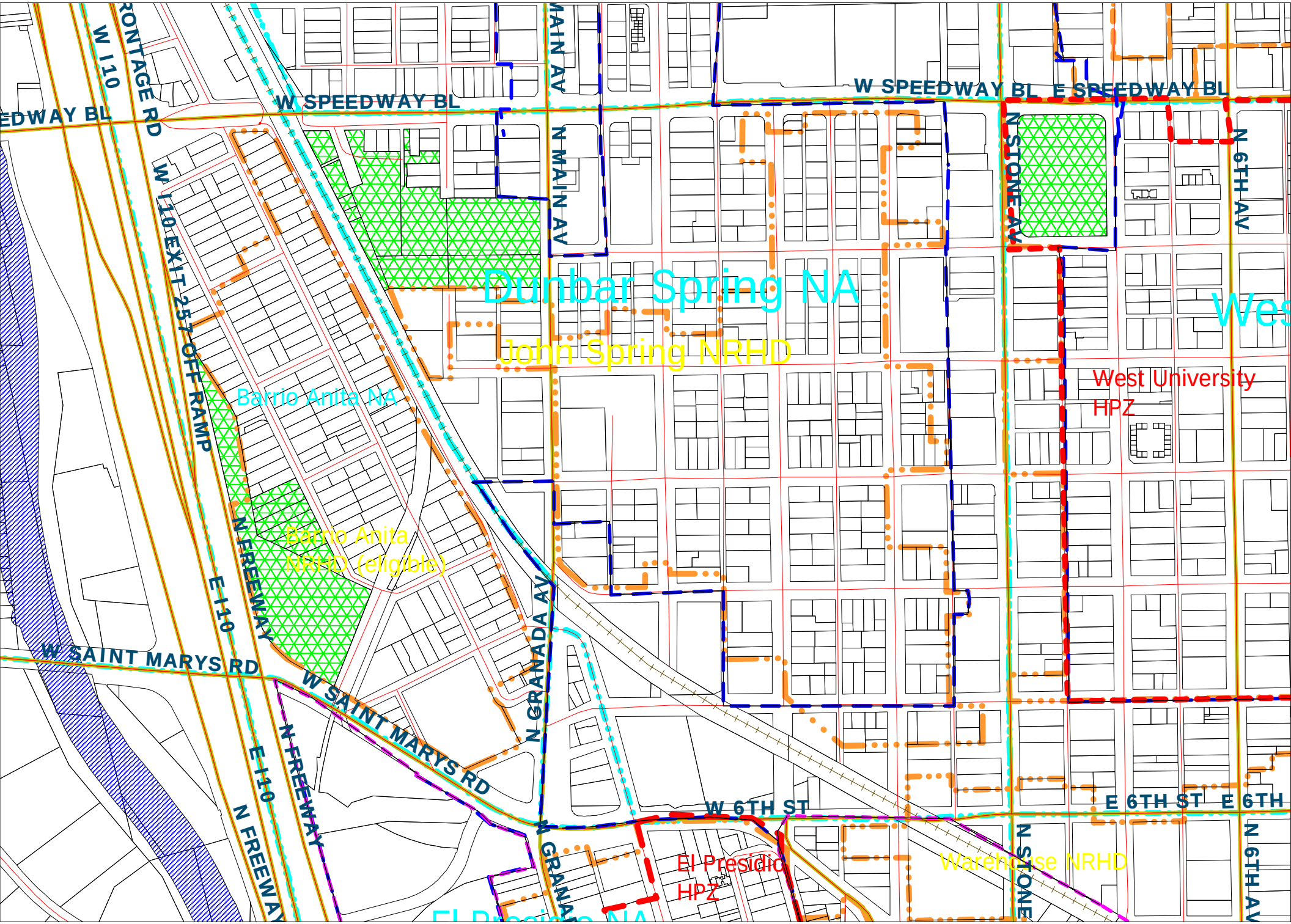

PRESIDIO

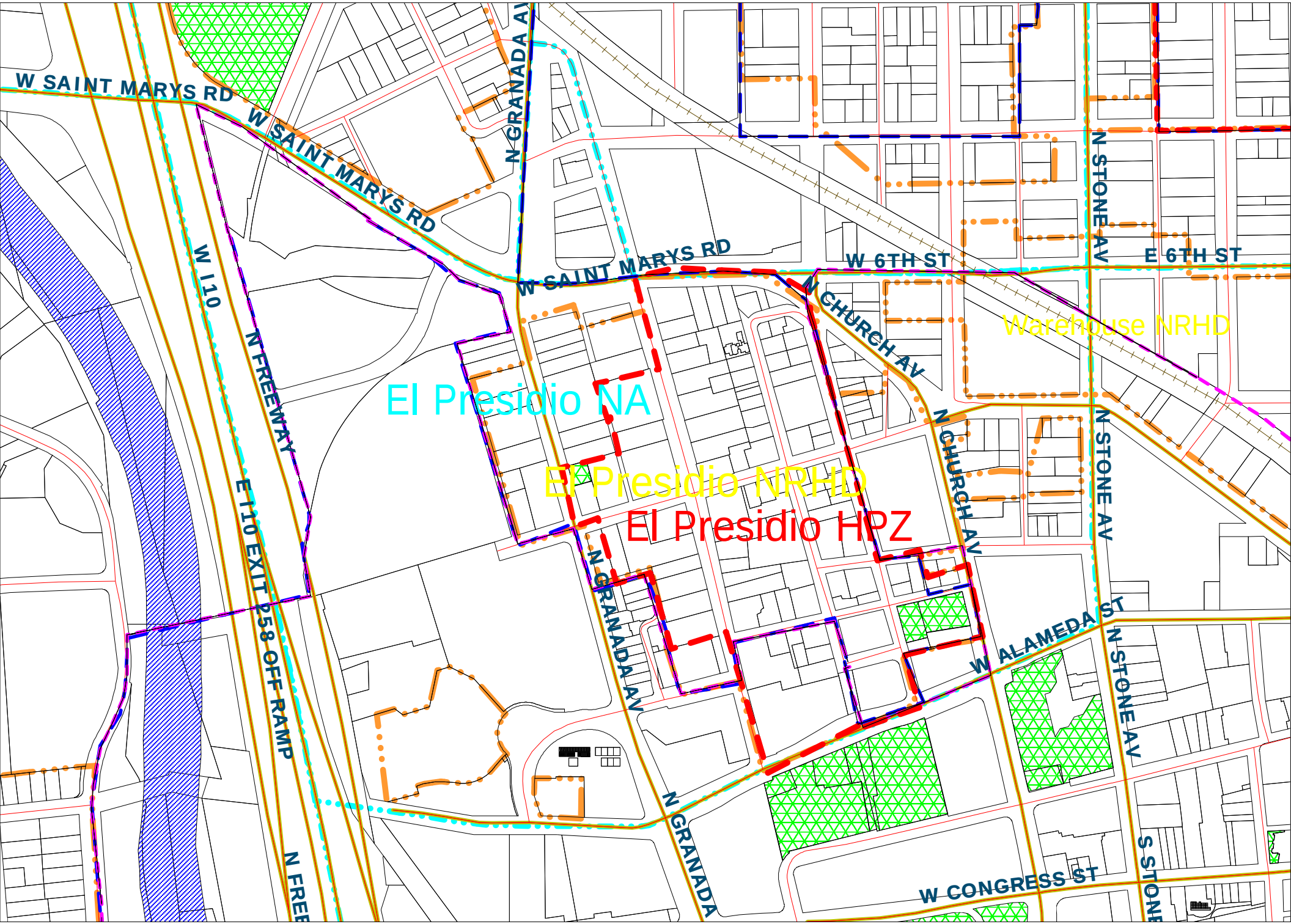
W SAINT MARYS RD
W SAINT MARYS RD
N GRANADA AV
W SAINT MARYS RD
W I10
N FREEWAY
E I10 EXIT 258 OFF RAMP
N FREE
W 6TH ST
N CHURCH AV
N STONE AV
E 6TH ST
Warehouse NRHD
El Presidio NA
El Presidio NRHD
El Presidio HPZ
N CHURCH AV
N STONE AV
N GRANADA AV
W ALAMEDA ST
N STONE AV
N GRANADA
W CONGRESS ST
S STONE

FELDMANS

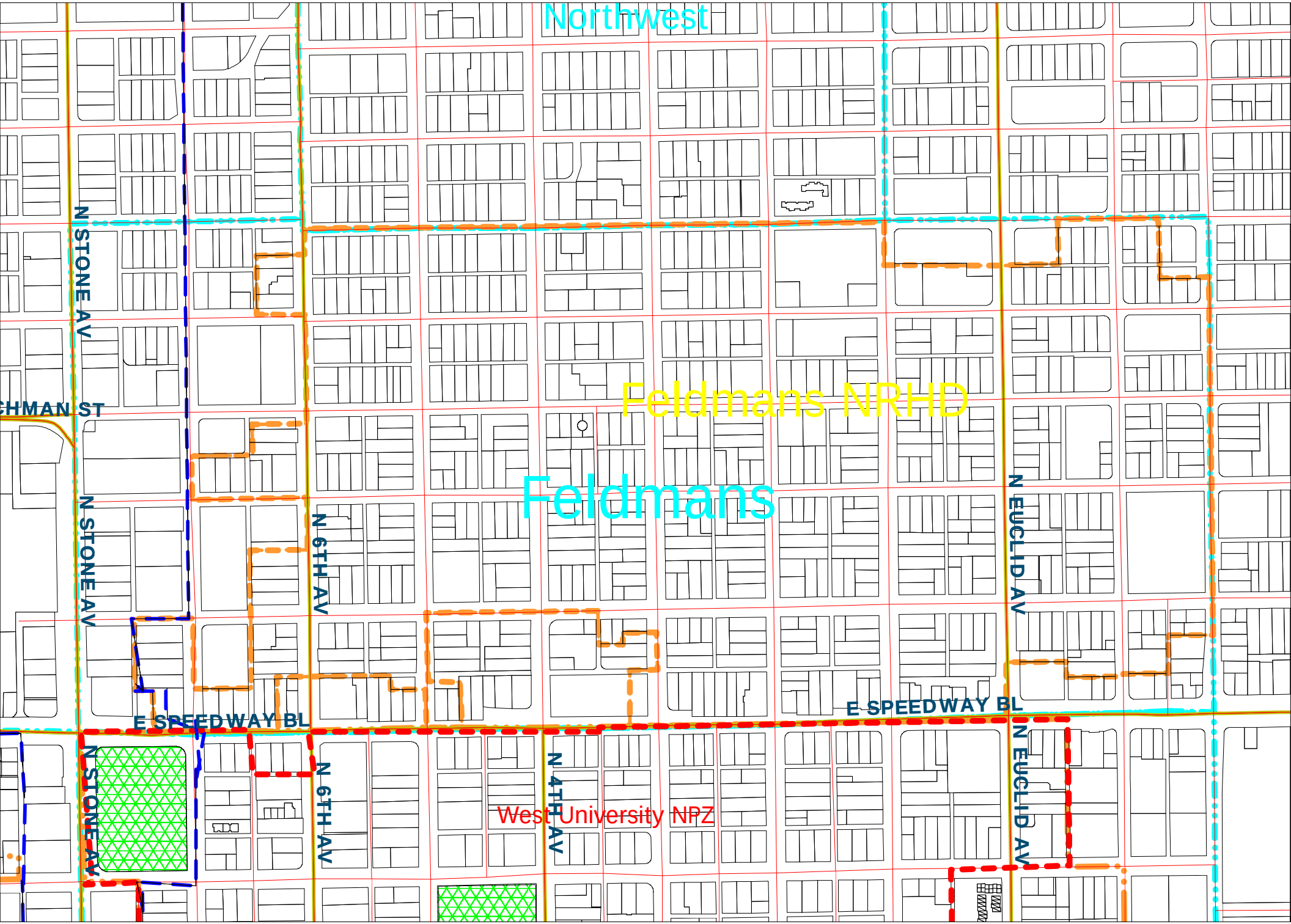
Northwest
Feldmans NRHD
Feldmans
N STONE AV
N STONE AV
N STONE AV
N 6TH AV
N 6TH AV
N 4TH AV
N EUCLID AV
N EUCLID AV
E SPEEDWAY BL
E SPEEDWAY BL
West University NPZ

IRON HORSE

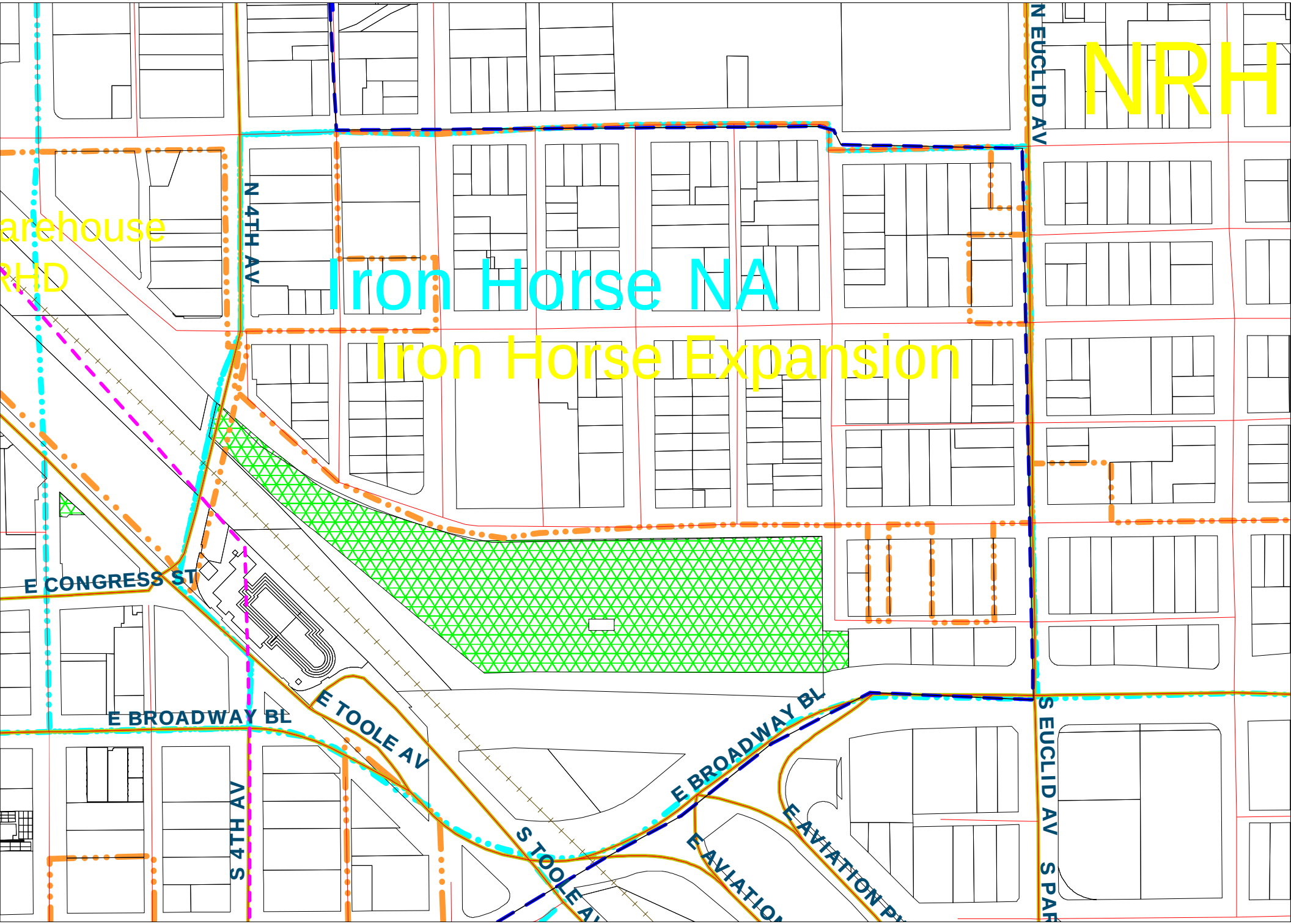
NRH
arehouse
RHD
Iron Horse NA
Iron Horse Expansion
N EUCLID AV
N 4TH AV
E CONGRESS ST
E BROADWAY BL
E TOOLE AV
S 4TH AV
S TOOLE AV
E BROADWAY BL
E AVIATION
E AVIATION PL
S EUCLID AV
S PAR

KROEGER LANE

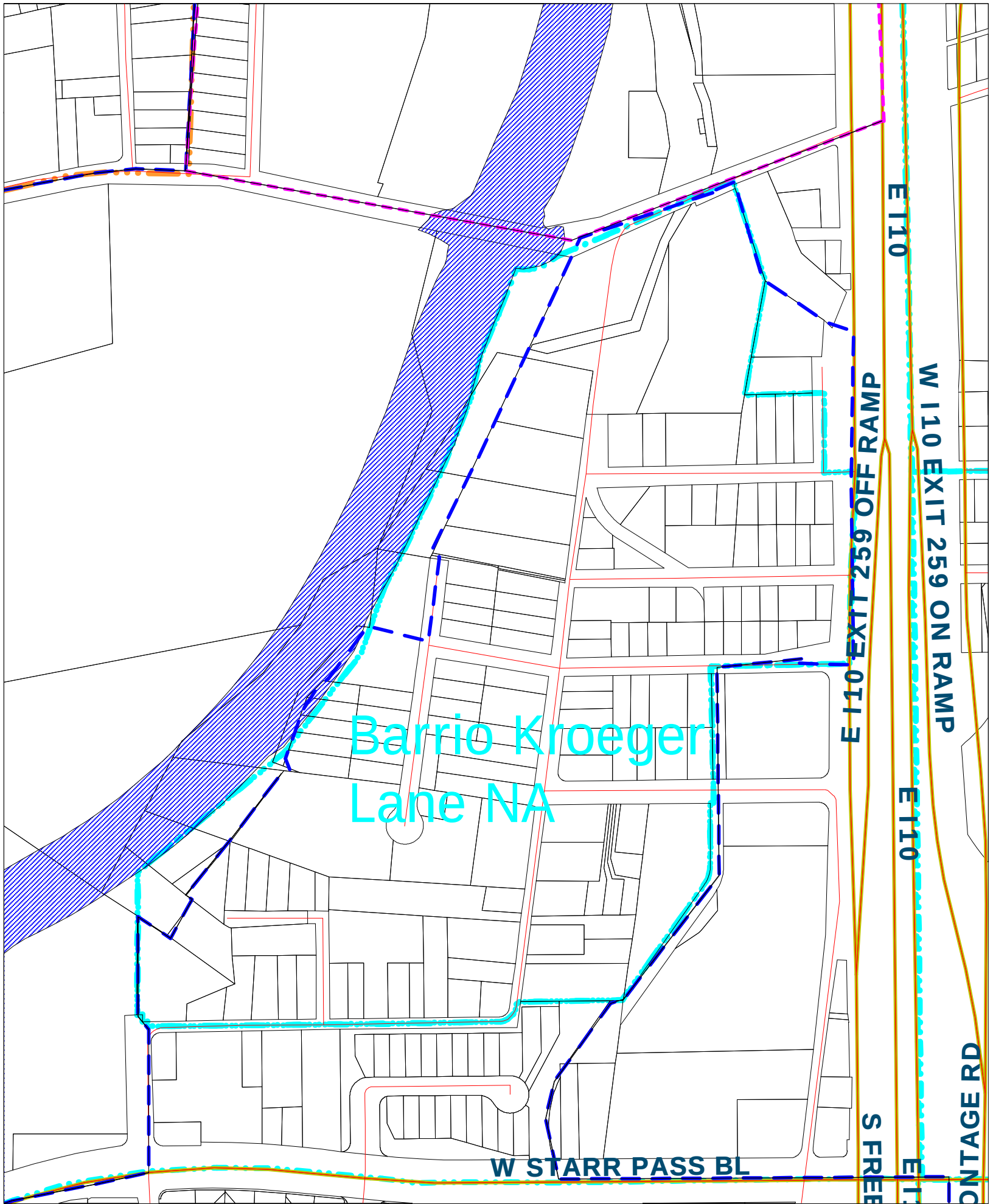

MENLO PARK

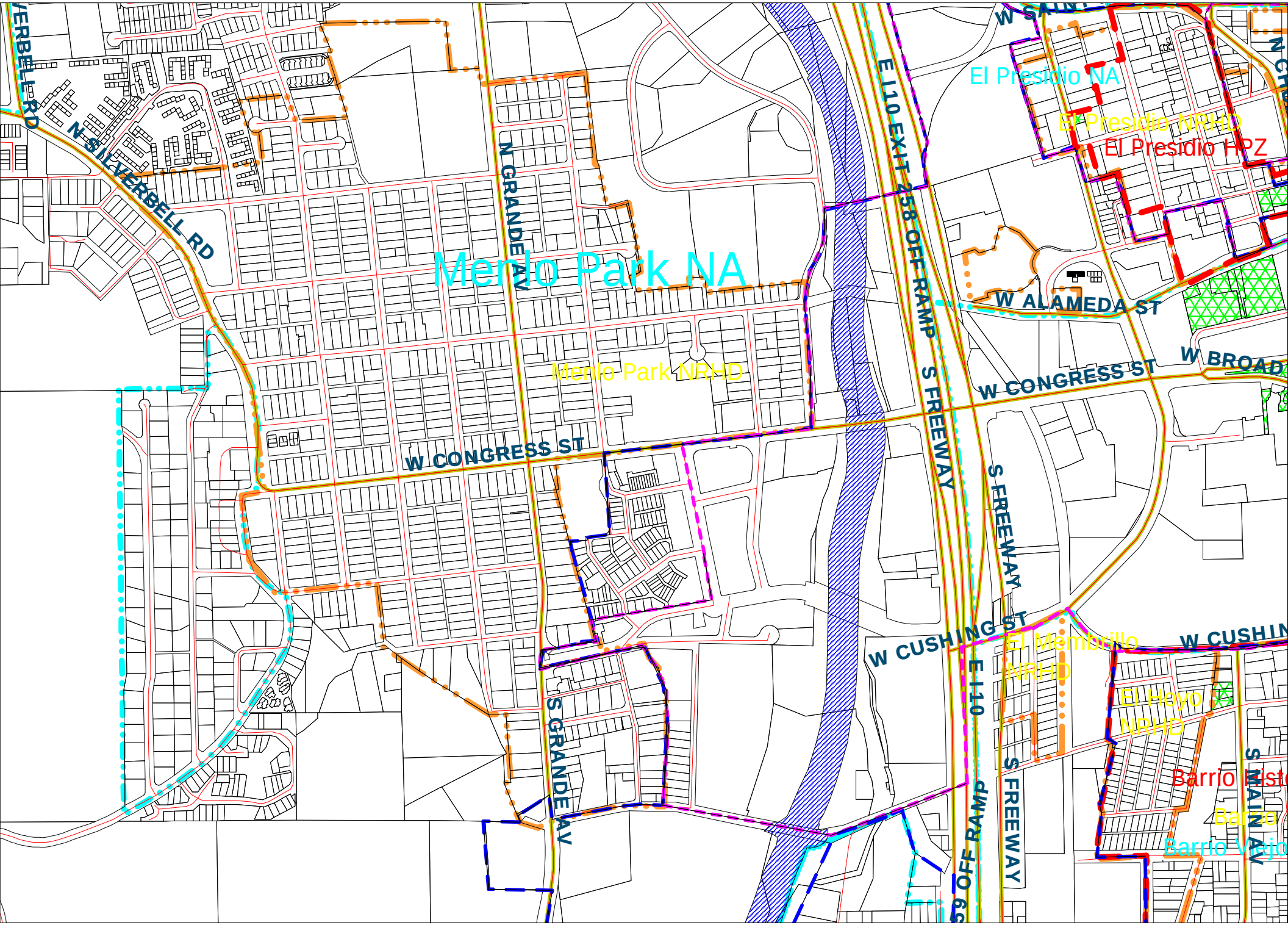
Menlo Park NA
Menlo Park NRHD
El Presidio NA
El Presidio NRHD
El Presidio HPZ
El Membrillo NRHD
El Hoyo NRHD
Barrio Histo
Barrio
Barrio Viejo
N SILVERBELL RD
N GRANDE AV
S GRANDE AV
W CONGRESS ST
W ALAMEDA ST
W BROADW
W CUSHING ST
W CUSHIN
S FREEWAY
S MAIN AV
E I-10 EXIT 258 OFF RAMP
E I-10 OFF RAMP

NORTHWEST

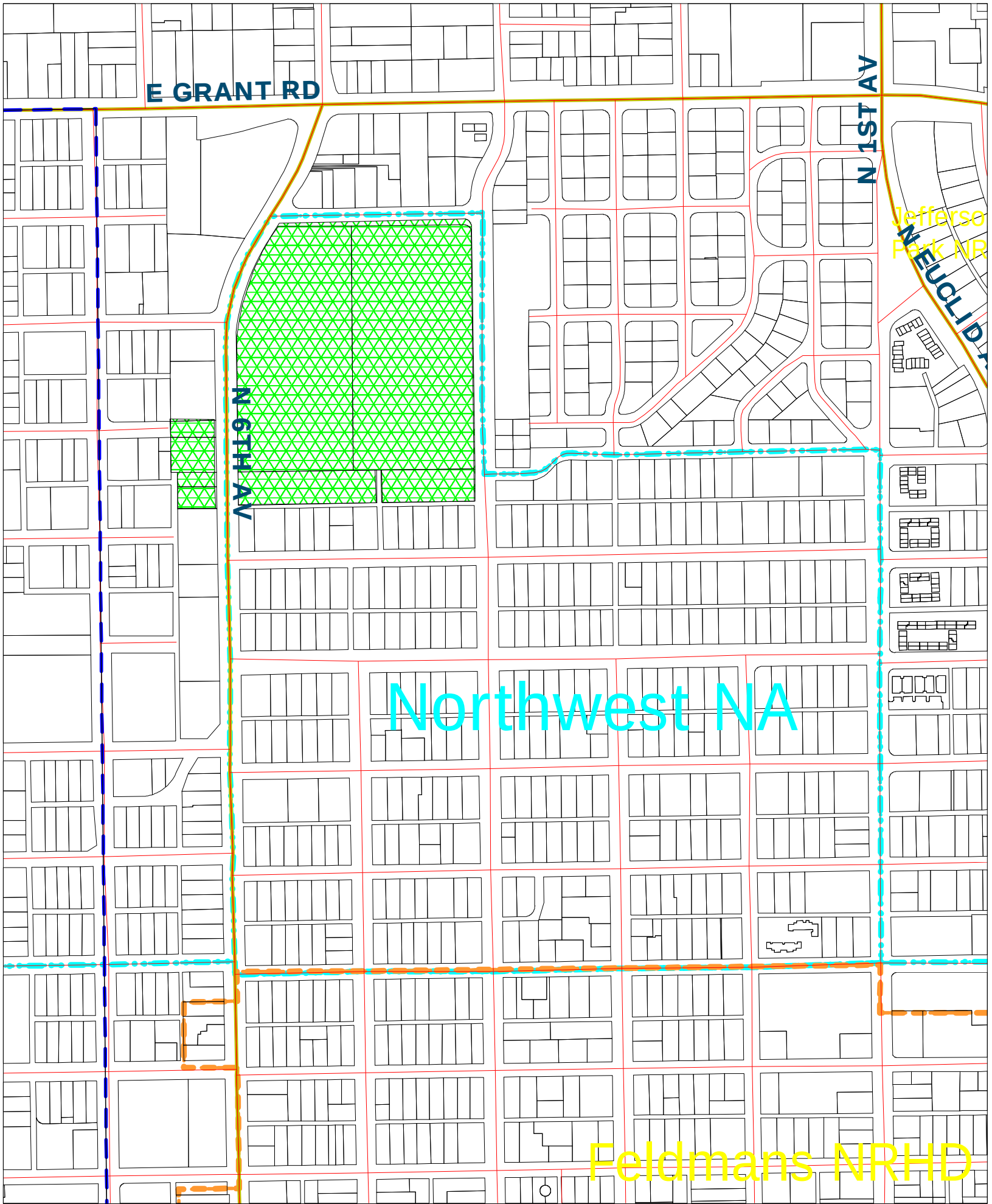
E GRANT RD
N 1ST AV
N EUCLID
N 6TH AV
Northwest NA
Feldmans NRHD

PIE ALLEN

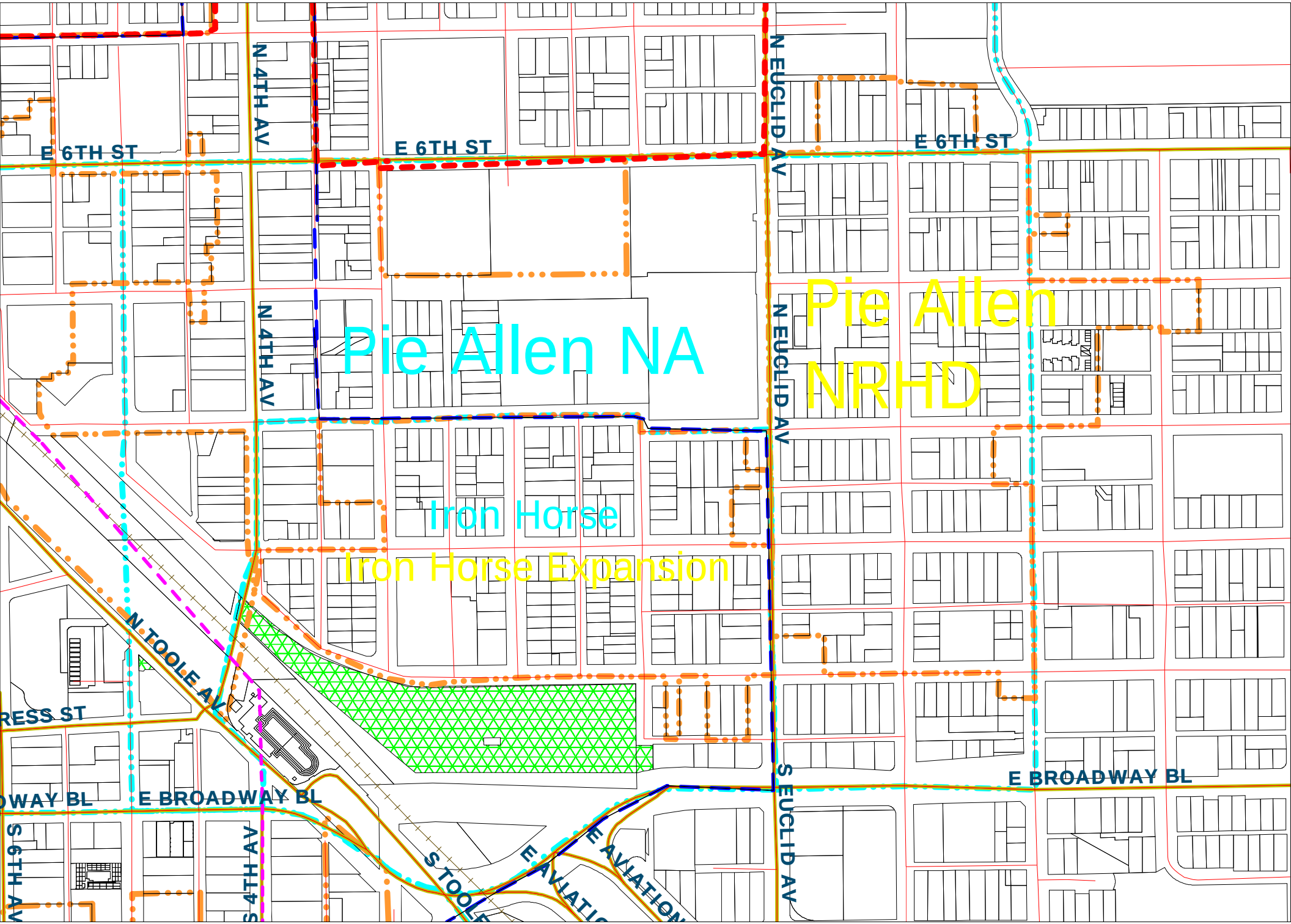
E 6TH ST
E 6TH ST
E 6TH ST
N 4TH AV
N 4TH AV
N EUCLID AV
N EUCLID AV
Pie Allen NA
Pie Allen NRHD
Iron Horse
Iron Horse Expansion
N TOOLE AV
E BROADWAY BL
E BROADWAY BL
S EUCLID AV
S TOOLE
E AVIATION

SANTA RITA PARK

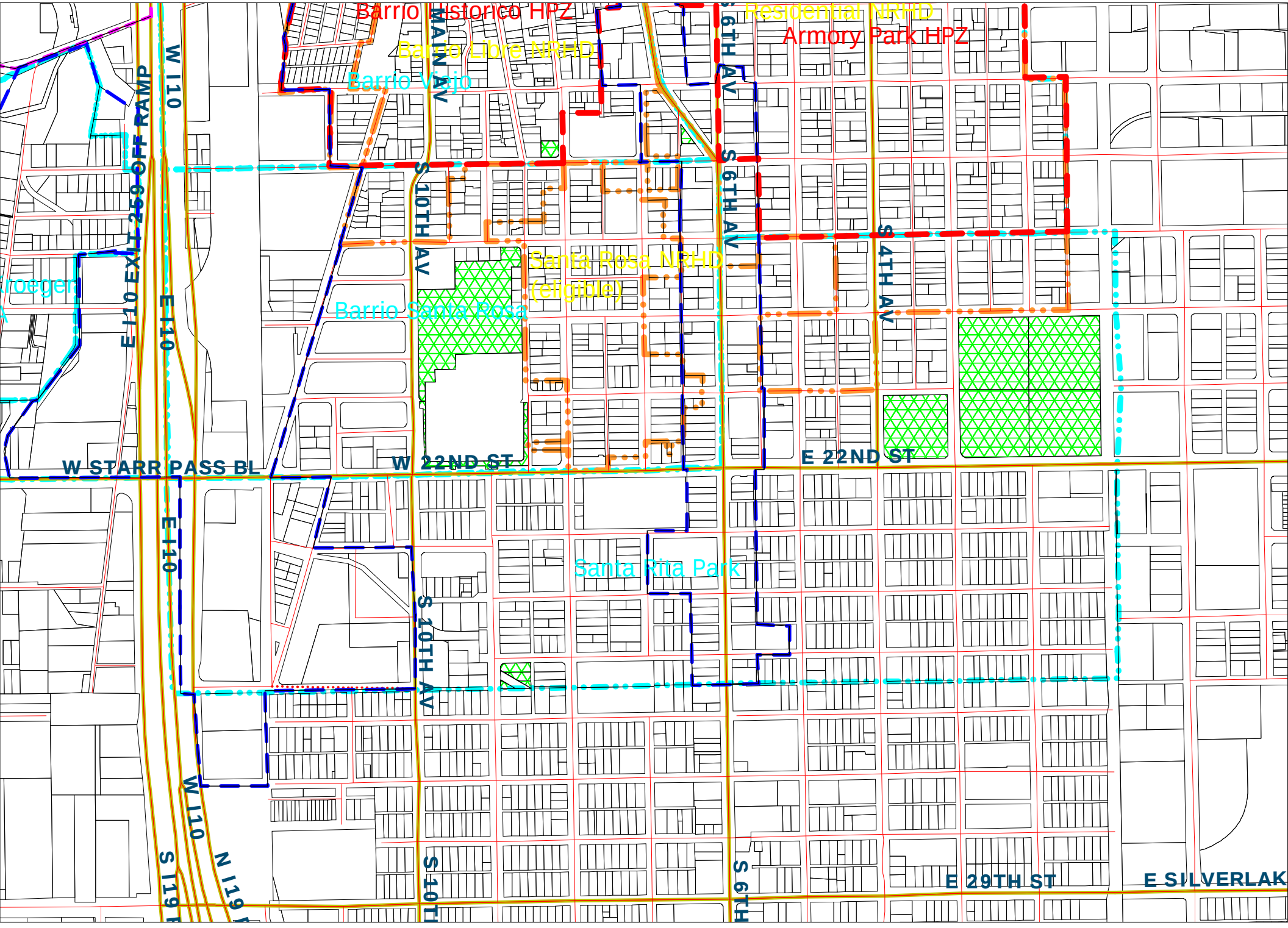

BARRIO SANTA ROSA

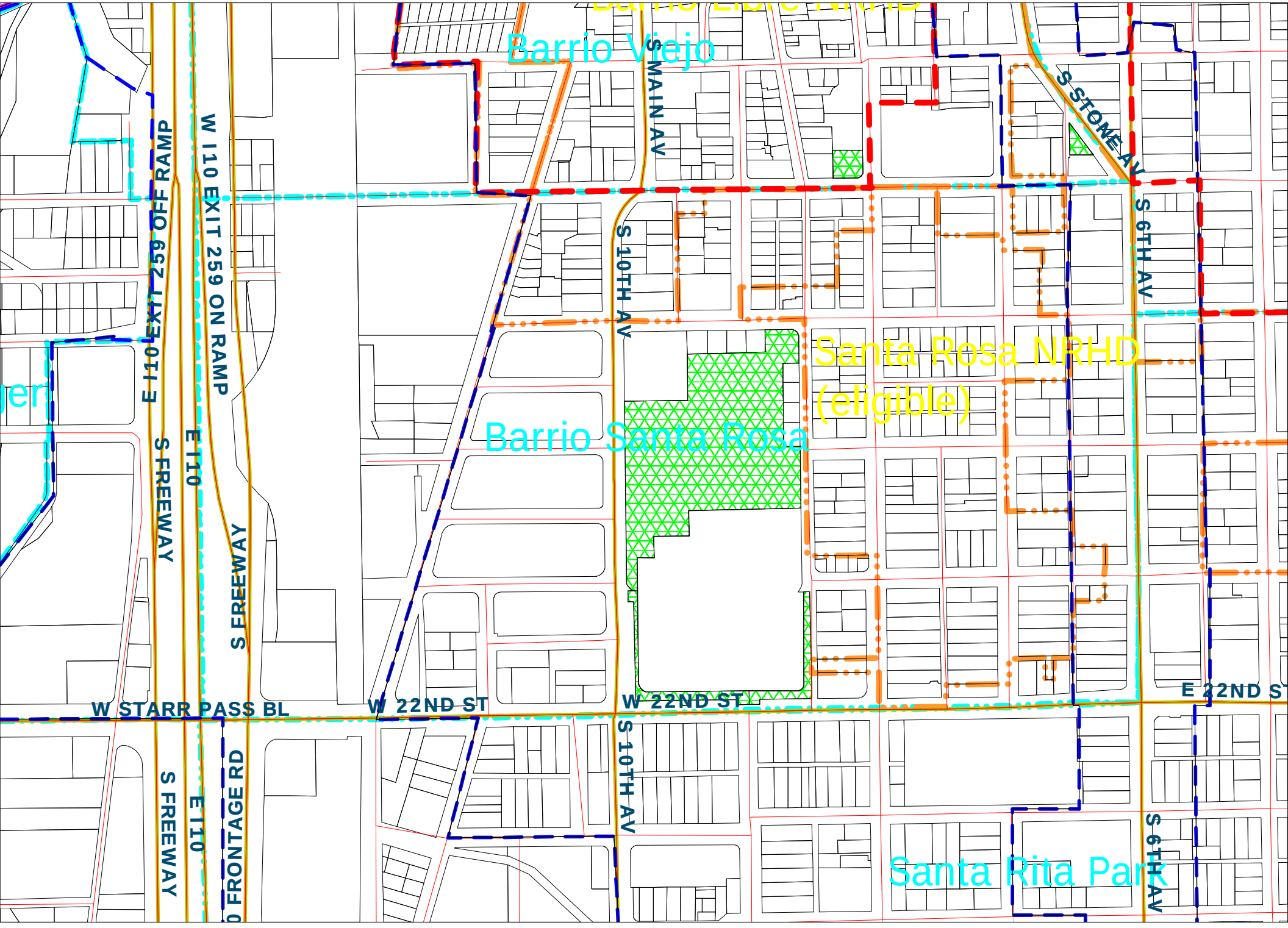

VIEJO

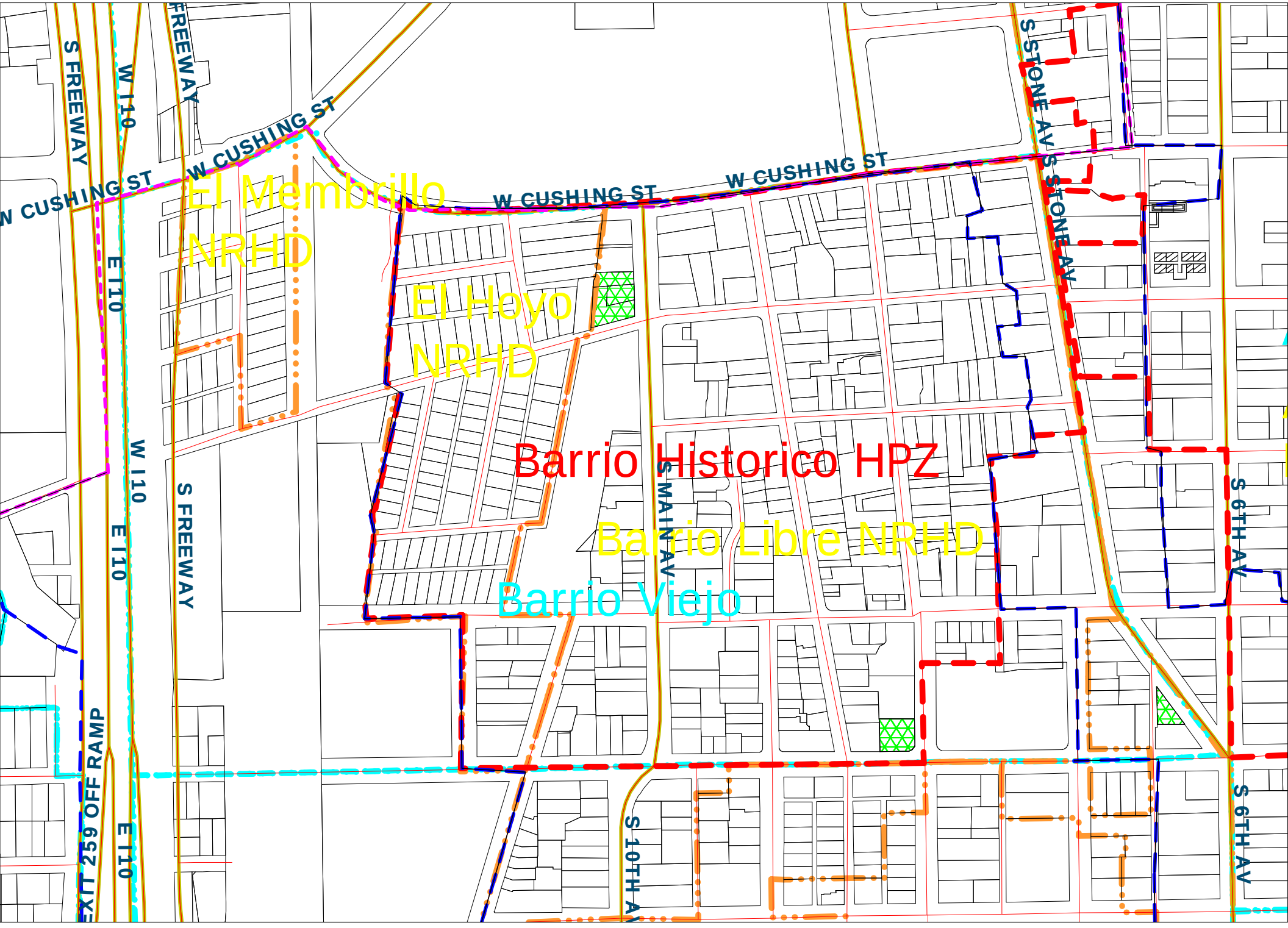
El Membrillo
NRHD
El Hoyo
NRHD
Barrio Historico HPZ
Barrio Libre NRHD
Barrio Viejo
W CUSHING ST
W CUSHING ST
W CUSHING ST
W CUSHING ST
S FREEWAY
W I10
E I10
S FREEWAY
S STONE AV
S STONE AV
S MAIN AV
S 10TH AV
S 6TH AV
S 6TH AV
EXIT 259 OFF RAMP
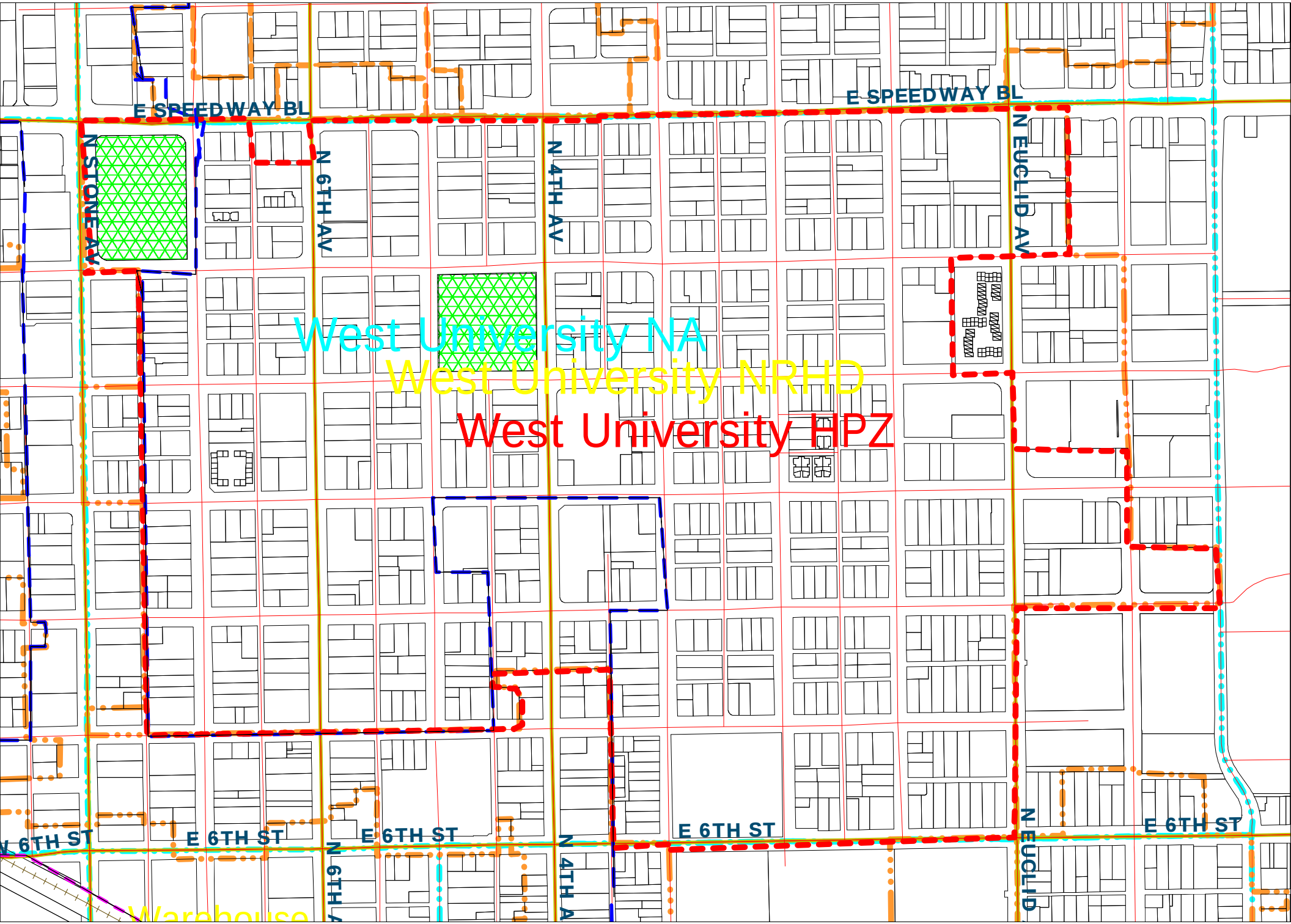
WEST UNIVERSITY