Attachments

Attachment 1
Park to Fremont -- 1000 E Block

D:\01_Projects\City Projects\00_Broadway\10500E\00a_Parking-Access Study\Report(4)\Attachments\0_nAttachments.dwg

2/3/2014 9:55 AM

Attachment 2
Fremont to Santa Rita -- 1100 E Block

D:\01_Projects\City Projects\00_Broadway\105002\00a_Parking-Access Study\Report(4)\Attachments\0_nAttachments.dwg

8/3/2014 10:05 AM

Attachment 3
Santa Rita to Mountain -- 1200 E Block

Attachment 4
Mountain to Highland -- 1300 E Block

D:\01_Projects\City Projects\00_Broadway\105002\00a_Parking-Access Study\Report(4)\Attachments\0_nAttachments.dwg

2/3/2014 10:17 AM

Attachment 5
Highland to Vine -- 1400 E Block

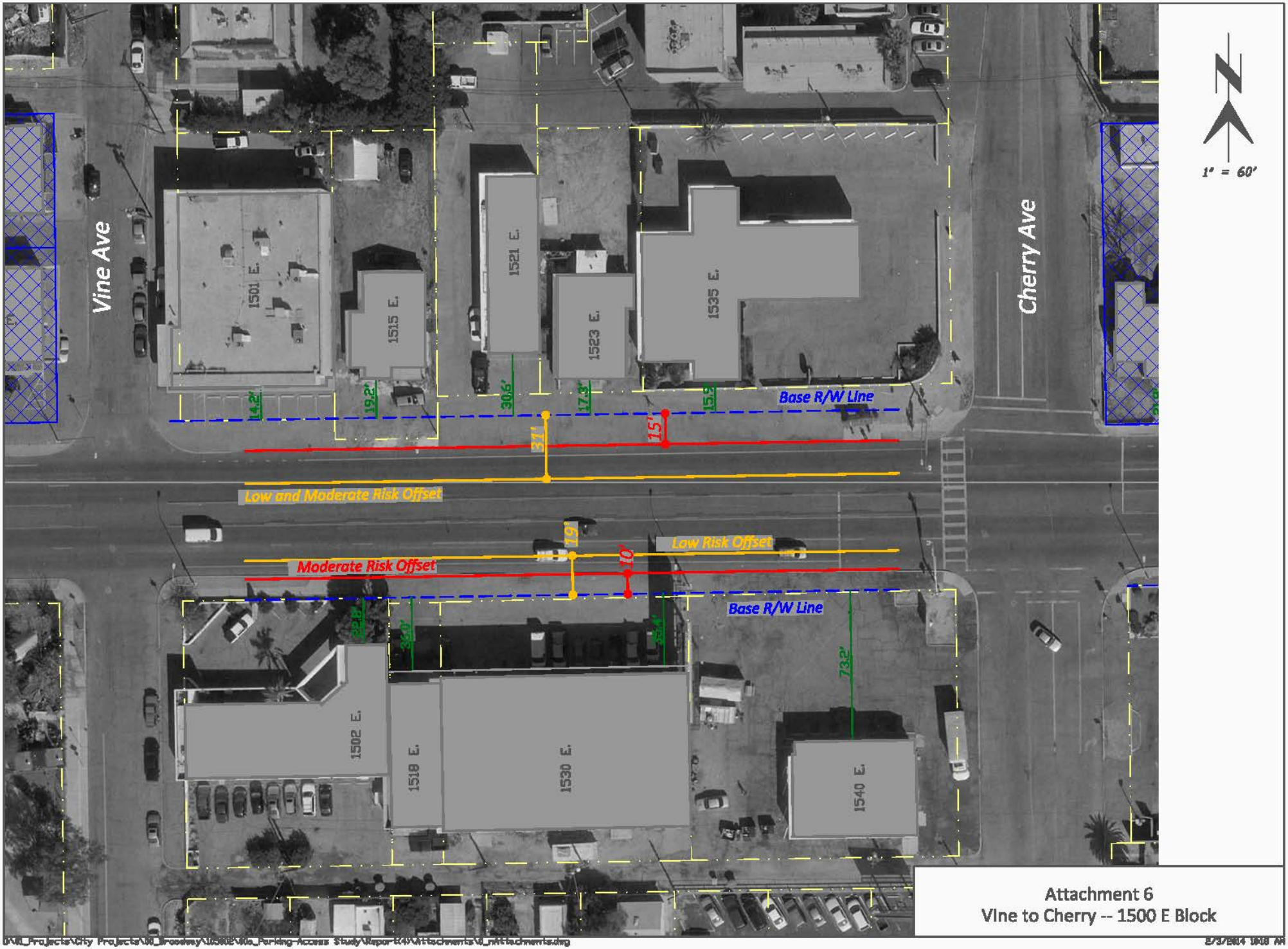

Attachment 6
Vine to Cherry -- 1500 E Block

Attachment 7
Cherry to Warren -- 1600 E Block

D:\01_Projects\City Projects\00_Broadway\105002\00a_Parking-Access Study\Report(4)\Attachments\0_nAttachments.dwg

2/3/2014 9:58 AM

Attachment 8
Warren to Martin -- 1700 E Block

D:\00_Projects\City Projects\00_Broadway\105002\00a_Parking-Access Study\Report\0\Attachments\0_nAttachments.dwg

2/3/2014 10:18 AM

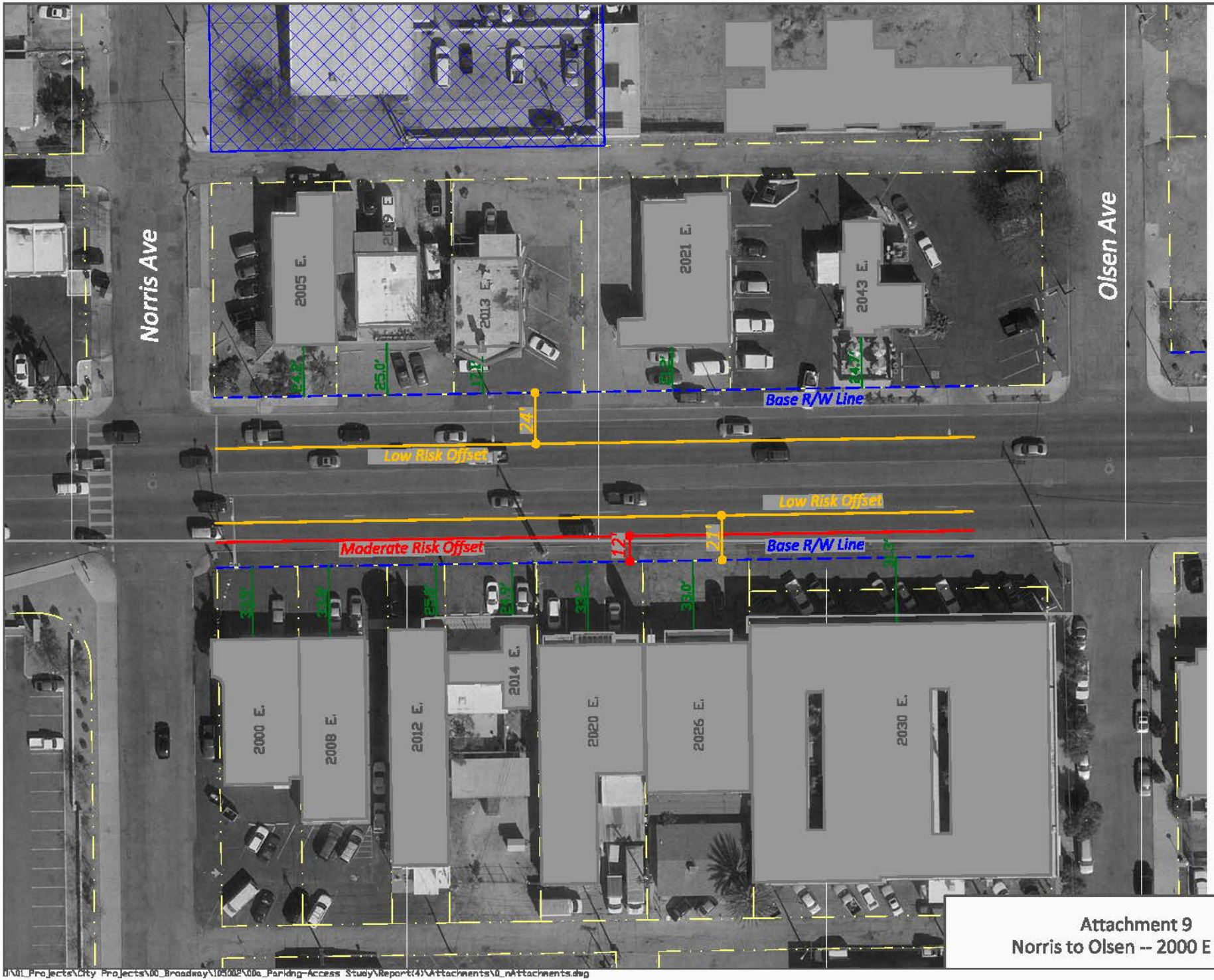

Attachment 9
Norris to Olsen -- 2000 E Block

D:\01_Projects\City Projects\00_Broadway\105002\00a_Parking-Access Study\Report(4)\Attachments\0_nAttachments.dwg

2/3/2014 9:59 AM

Attachment 10
Olsen to Plumer -- 2100 E Block

D:\01_Projects\City Projects\00_Broadway\Broadway Corridor 105002\00a_Parking-Access Study\Zero Widening Option\00_mnBase.dwg

11/19/2013 10:24 AM

Attachment 11
Plumer to Wilson Alignment – 2200 E Block

D:\01_Projects\City Projects\00_Broadway\105002\00c_Parking-Access Study\Report(4)\Attachments\0_nAttachments.dwg

2/3/2014 10:01 AM

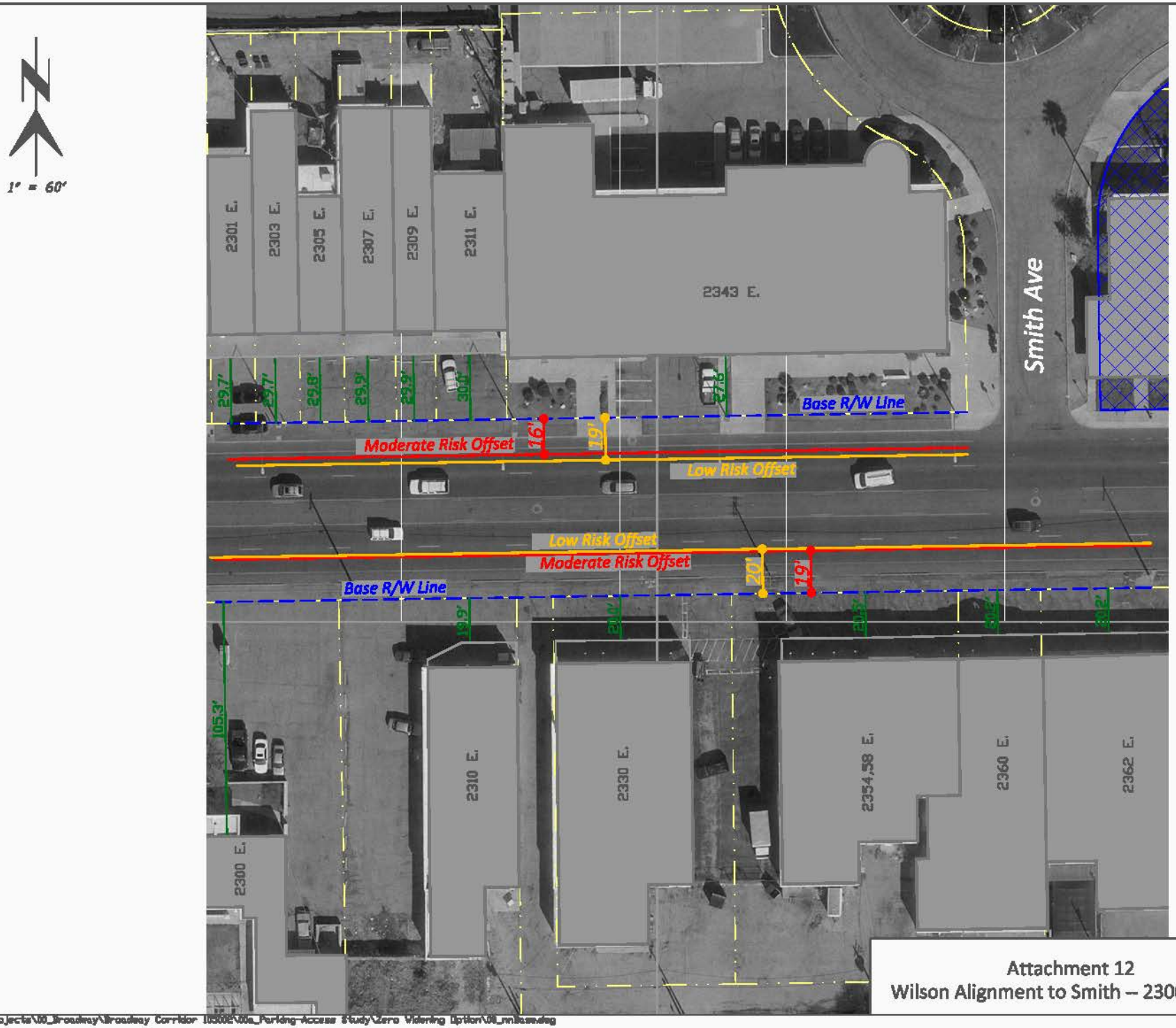

Attachment 12
Wilson Alignment to Smith -- 2300 E Block

D:\01_Projects\City Projects\00_Broadway\Broadway Corridor 105002\00a_Parking-Access Study\Zero Widening Option\00_nnBase.dwg

11/19/2013 10:24 AM

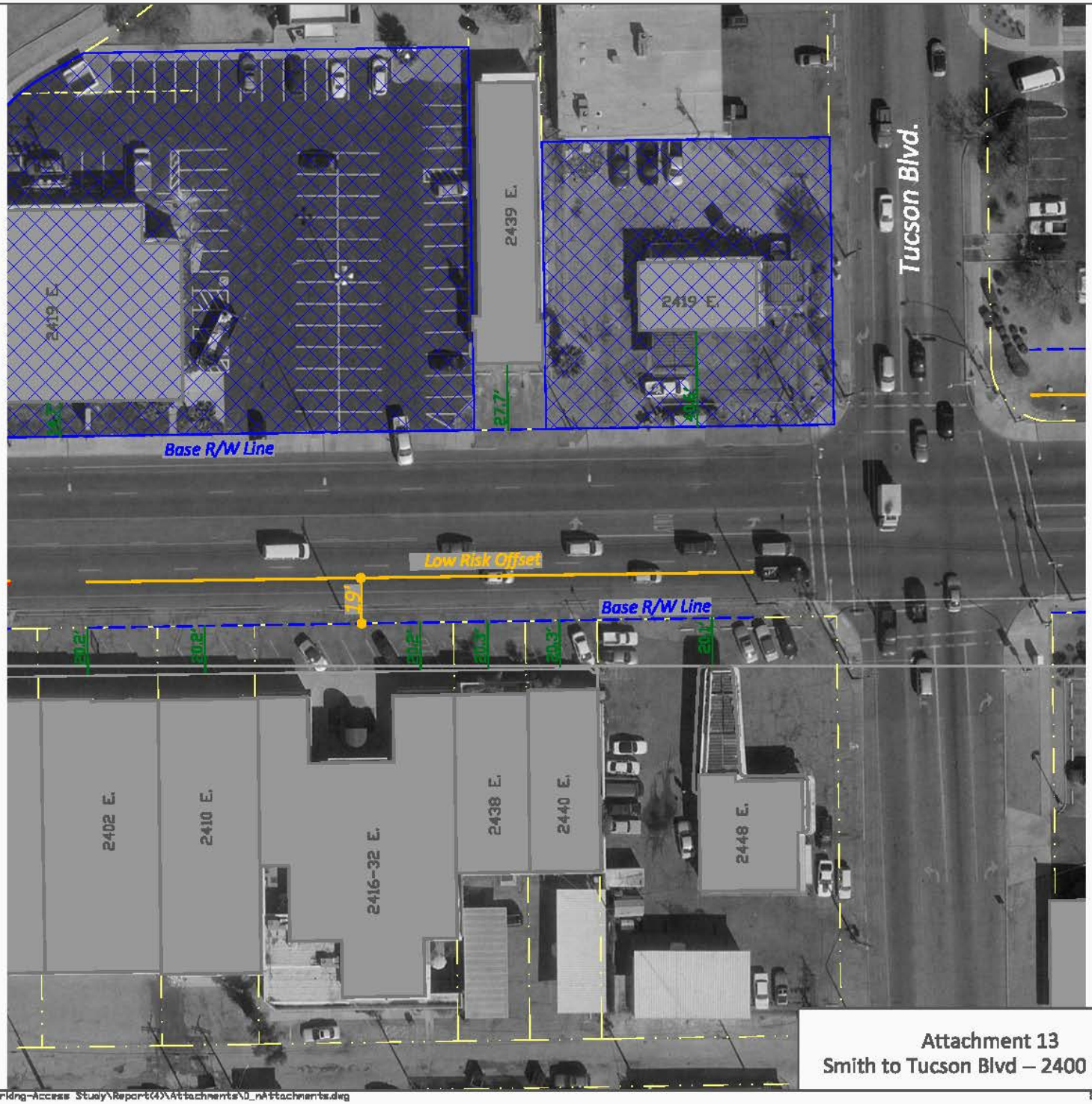

Attachment 13
Smith to Tucson Blvd – 2400 E Block

D:\01_Projects\City Projects\00_Broadway\105002\00c_Parking-Access Study\Report(4)\Attachments\0_nAttachments.dwg

8/3/2014 10:02 AM

Attachment 14
Tucson Blvd to Forgeus -- 2500 E Block

D:\01_Projects\City Projects\00_Broadway\Broadway Corridor 105002\00a_Parking-Access Study\Zero Widening Option\00_mnBase.dwg

11/19/2013 10:24 AM

Attachment 15
Forgeus Alignment to Sawtelle Alignment -- 2600 E Block

Attachment 16
Sawtelle Alignment to Treat -- 2700 E Block

D:\01_Projects\City Projects\00_Broadway\Broadway Corridor 105002\00a_Parking-Access Study\Zero Widening Option\00_nnBase.dwg

11/19/2013 10:24 AM



Attachment 17
Treat to Stewart -- 2800 E Block

Attachment 18
Stewart to Eastbourne -- 2900 E Block

D:\01_Projects\City Projects\00_Broadway\Broadway Corridor 105002\00a_Parking-Access Study\Zero Widening Option\00_mnBase.dwg

11/19/2013 10:24 AM