Attachments

Attachment 1
Park to Fremont -- 1000 E Block
Fremont Ave
Park Ave
1" = 60'
1099 E.
1046 E.
1040 E.
1034 E.
1028 E.
1010-16 E.
1001-35 E.
12' Sidewalk Zone
61.4'
26.5'
38.8'
5.1'
24.7'
29.6'
15.2'

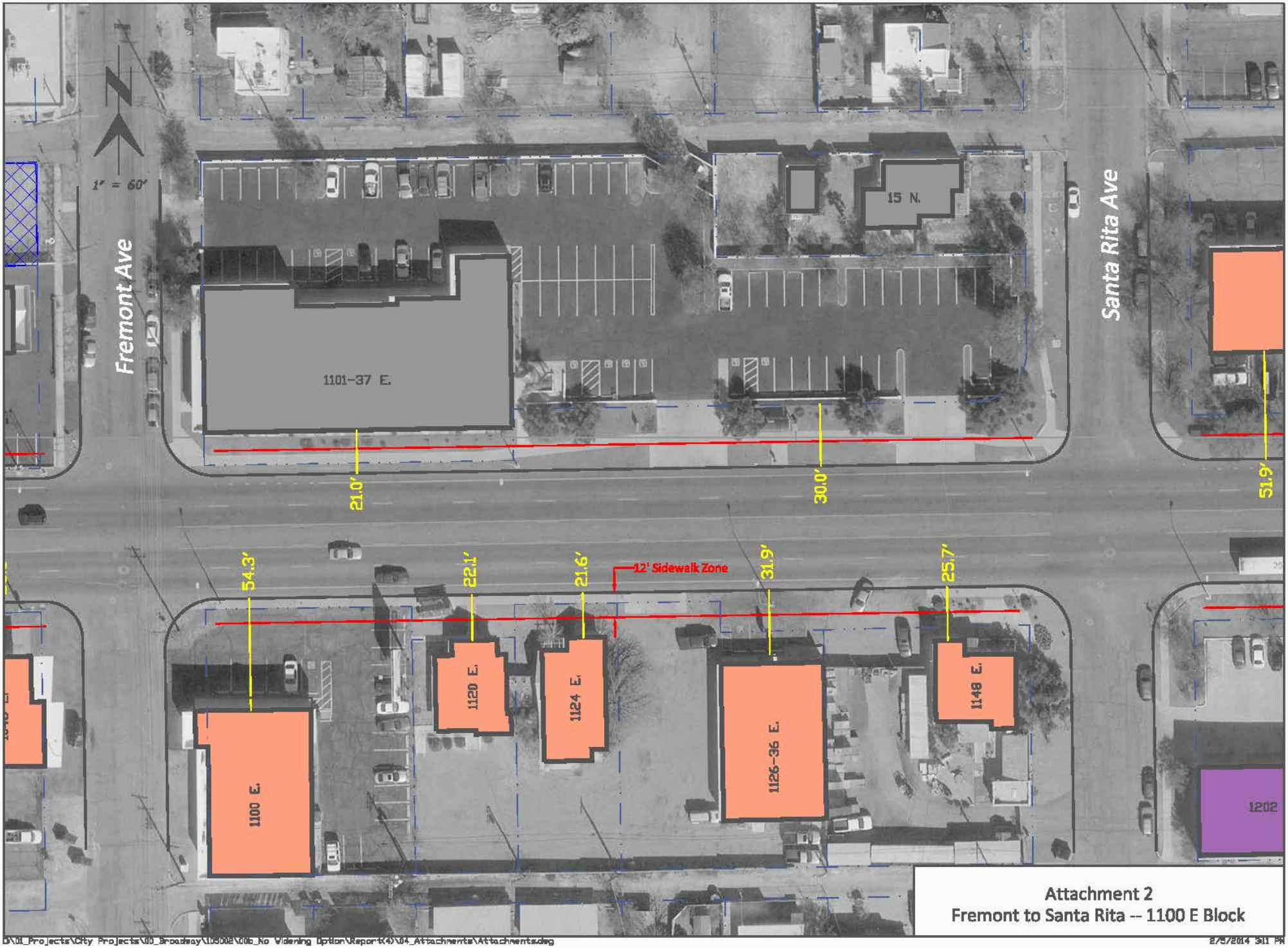

Attachment 2
Fremont to Santa Rita -- 1100 E Block

D:\01_Projects\City Projects\00_Broadway\10500E\006_No Widening Option\Report(4)\04_Attachments\Attachments.dwg

2/5/2014 3:11 PM

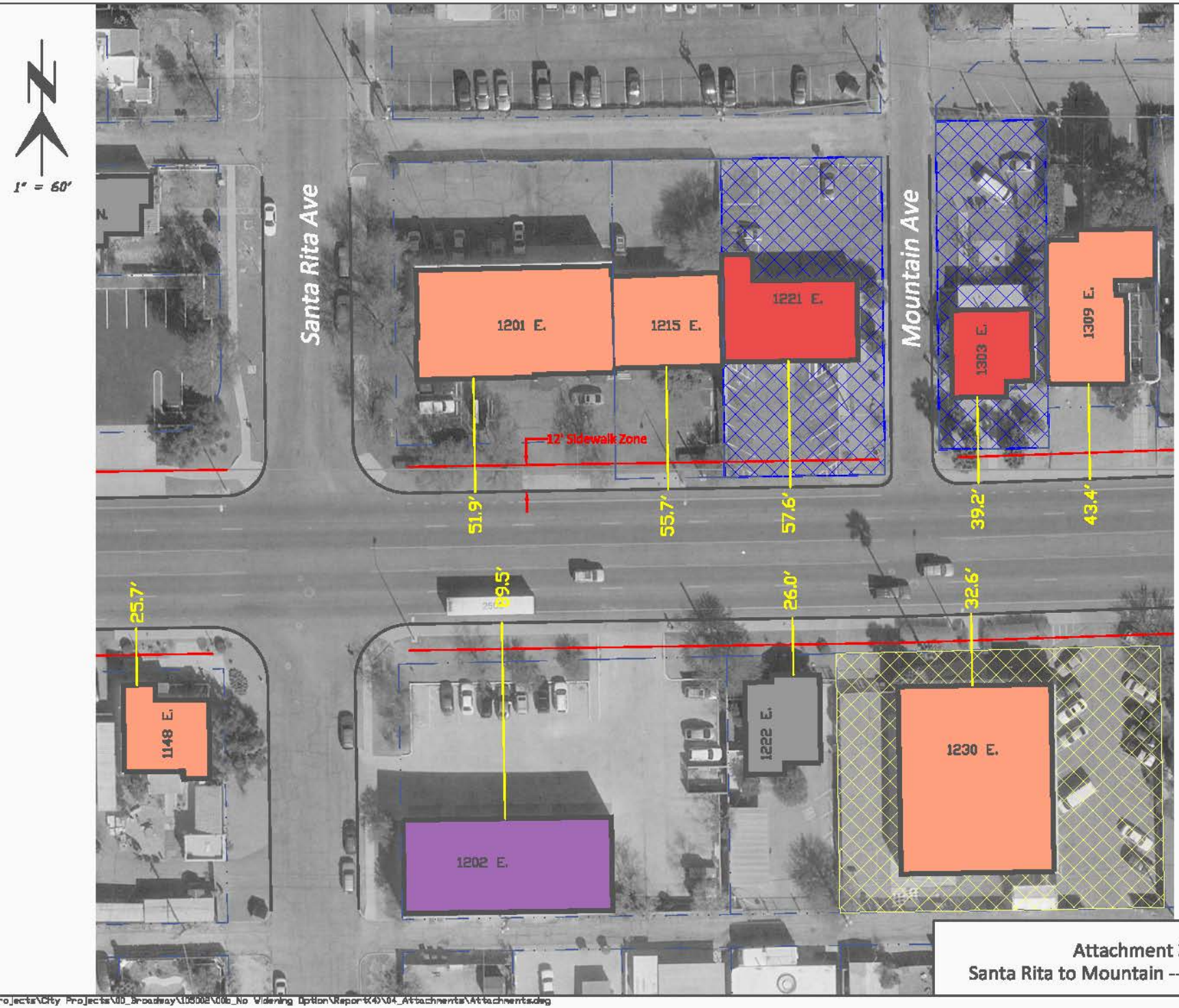

Attachment 3
Santa Rita to Mountain -- 1200 E Block

D:\01_Projects\City Projects\00_Broadway\105002\006_No Widening Option\Report(4)\04_Attachments\Attachments.dwg

2/5/2014 2:53 PM

Attachment 4
Mountain to Highland -- 1300 E Block
Highland Ave
Mountain Ave
1403 E.
1409 E.
1349 E.
1339 E.
1333 E.
1327 E.
1315 E.
1309 E.
1303 E.
1350 E.
1340 E.
1328-32 E.
1324 E.
1316 E.
1230 E.
42.4'
44.3'
32.7'
43.3'
39.3'
38.5'
39.8'
43.4'
39.2'
106.7'
36.3'
35.6'
35.1'
33.0'
32.6'
12' Sidewalk Zone
1" = 60'

Attachment 5
Highland to Vine -- 1400 E Block

D:\01_Projects\City Projects\00_Broadway\105002\00b_No Widening Option\Report(4)\04_Attachments\Attachments.dwg

2/5/2014 8:54 PM

Attachment 6
Vine to Cherry -- 1500 E Block
Vine Ave
Cherry Ave
1" = 60'
1501 E.
1515 E.
1521 E.
1523 E.
1535 E.
1611 E.
1601 E.
1502 E.
1518 E.
1530 E.
1540 E.
29.6'
34.5'
45.6'
32.3'
30.7'
27.4'
29.7'
34.1'
47.1'
45.5'
82.6'
12' Sidewalk Zone

Attachment 7
Cherry to Warren -- 1600 E Block

D:\01_Projects\City Projects\00_Broadway\105002\00b_No Widening Option\Report(4)\04_Attachments\Attachments.dwg 2/5/2014 3:07 PM

Attachment 8
Warren to Martin -- 1700 E Block
Martin Ave
Warren Ave
1 " = 60'
12' Sidewalk Zone
119 S. Martin
54.5'
1749 E.
28.7'
1749 E.
69.7'
1736 E.
13.1'
1730 E.
19.1'
1700 E.
53.9'
1709 E.
33.8'
1703 E.
33.8'
22 N.
1647 E.
27.1'
1646 E.
26.4'

Attachment 9
Norris to Olsen -- 2000 E Block

D:\01_Projects\City Projects\00_Broadway\105002\00b_No Widening Option\Report(4)\04_Attachments\Attachments.dwg

2/5/2014 3:08 PM

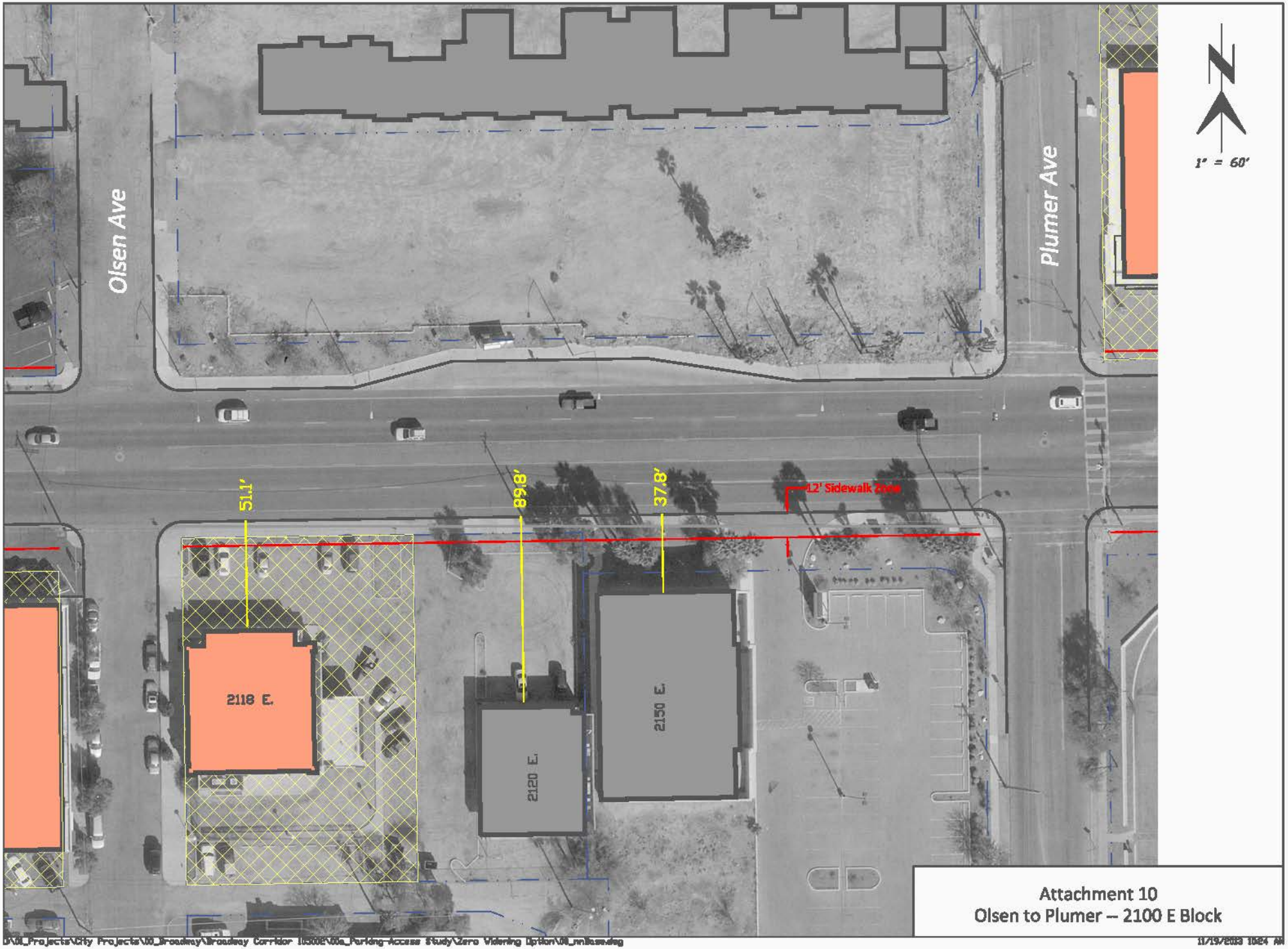

Attachment 10
Olsen to Plumer -- 2100 E Block

D:\01_Projects\City Projects\00_Broadway\Broadway Corridor 105002\00a_Parking-Access Study\Zero Widening Option\00_mnBase.dwg

11/19/2013 10:24 AM

Attachment 11
Plumer to Wilson Alignment – 2200 E Block
1" = 60'
Plumer Ave
2201 E.
2221 E.
2225 E.
2227 E.
2229 E.
2233 E.
2235 E.
2245 E.
2257 E.
2259 E.
2250 E.
2222 E.
2200 E.
42.2'
34.7'
63.9'
12' Sidewalk Zone
37.8'
37.8'
37.8'
37.7'
37.5'
37.7'
37.8'
37.7'
57.1'
63.1'

Attachment 12
Wilson Alignment to Smith -- 2300 E Block

D:\01_Projects\City Projects\00_Broadway\Broadway Corridor 105002\00a_Parking-Access Study\Zero Widening Option\00_mnBase.dwg

11/19/2013 10:24 AM

Attachment 13
Smith to Tucson Blvd – 2400 E Block

D:\01_Projects\City Projects\00_Broadway\105002\00b_No Widening Option\Report(4)\04_Attachments\Attachments.dwg

2/5/2014 3:09 PM

Attachment 14
Tucson Blvd to Forgeus -- 2500 E Block
1" = 60'
Tucson Blvd.
2525 E.
2526 E
2510 E.
2530 E.
2536 E.
2545 E.
2549 E.
2553 E.
2555 E.
2559 E.
2563 E.
12' Sidewalk Zone
182.3'
128.3'
35.4'
31.7'
34.4'
64.9'

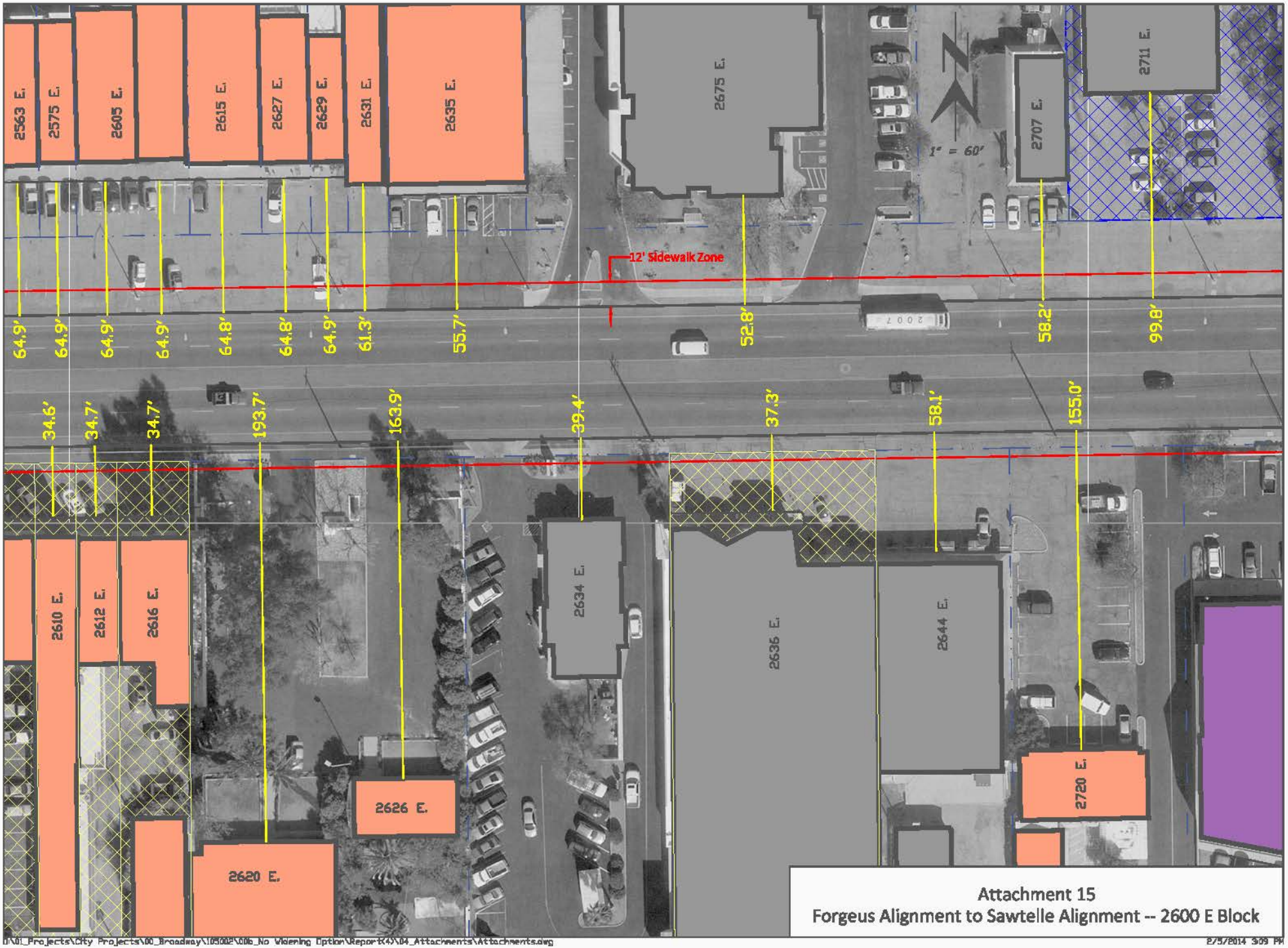

Attachment 15
Forgeus Alignment to Sawtelle Alignment -- 2600 E Block

D:\01_Projects\City Projects\00_Broadway\105002\00b_No Widening Option\Report(4)\04_Attachments\Attachments.dwg

2/5/2014 3:09 PM

Attachment 16
Sawtelle Alignment to Treat -- 2700 E Block
Treat Ave
2801 E.
2731 E.
2725 E.
2719 E.
2711 E.
2707 E.
2720 E.
2730 E.
12' Sidewalk Zone
63.1'
60.0'
56.6'
58.0'
99.8'
58.2'
155.0'
169.7'
85.9'
1' = 60'

Attachment 17
Treat to Stewart -- 2800 E Block
Treat Ave
Stewart Ave
1" = 60'
2801 E.
2807 E.
2813 E.
2819 E.
2825 E.
2831 E.
2855 E.
2800 E.
2850 E.
63.1'
63.4'
63.1'
68.2'
60.5'
63.6'
63.6'
80.7'
98.0'
12' Sidewalk Zone

Attachment 18
Stewart to Eastbourne -- 2900 E Block
Eastbourne Ave
Stewart Ave
2901-05 E.
2907 E.
2913 E.
2939 E.
2955 E.
2916 E.
2920-24 E.
2926 E.
2928 E.
2930 E.
2932 E.
2934 E.
2936 E.
55.5'
31.6'
26.4'
26.7'
25.1'
60.5'
54.7'
53.5'
52.3'
50.9'
47.8'
47.0'
47.2'
12' Sidewalk Zone
1" = 60'