
Olsen Ave
Plumer Ave
In-Lane
Bus Stop
WB BUS
R=1440'
440'
2201 E.
2221 E.
2225 E.
EB BUS
In-Lane
Bus Stop
28'
Narrow
driveway to
28' width
2118 E.
2150 E.


100' Behind Back of Sidewalk
2227 E.
2229 E.
2233 E.
2235 E.
2245 E.
2257 E.
2259 E.
2301 E.
2303 E.
2305 E.
2307 E.
2309 E.
2311 E.
2343 E.
Continental Building
2250 E.
2300 E.
2310 E.
2330 E.
2354,58 E.


Smith Ave
100' Behind Back of Sidewalk
Tucson Boulevard
2525 E.
In-Lane Bus Stop
2439 E.
2419 E.
WB BUS
R=14
In-Lane Bus Stop
2526
2360 E.
2362 E.
2402 E.
2410 E.
2416-32 E.
2438 E.
2440 E.
2448 E.
2510 E.


100' Behind Back of Sidewalk
2545 E.
2549 E.
2553 E.
2555 E.
2559 E.
2563 E.
2575 E.
2605 E.
2615 E.
2627 E.
2629 E.
2631 E.
2635 E.
2675 E.
400'
R=1400'
2530 E.
2536 E.
2610 E.
2612 E.
2616 E.
2634 E.
2636 E.
2644 E.
2626 E.


100' Behind Back of Sidewalk
Treat Ave
2707 E.
2711 E.
2719 E.
2725 E.
2731 E.
In-Lane Bus Stop
2801 E.
2807 E.
2813 E.
281
EB BUS
In-Lane Bus Stop
2730 E.
2720 E.
744 E.
2800 E.
Child and Family Resources


23 N.
Stewart Ave
9 E.
2825 E.
2831 E.
2833 E.
2901-05 E.
2907 E.
2913 E.
2939 E.
14' existing right-of-way
available for public access
R=1400'
R=1440'
R=1400'
R=1440'
R=1440'
R=1400'
2850 E.
2916 E.
2916 E.
Red Cross
2920-24 E.
2926 E.
2928 E.
2930 E.
2932 E.
2934 E.
2936 E.


Country Club Rd.
3033 E.
Chase Bank
2955 E.
24' two-way access
7'
6'
Detail this area later to maintain existing parking if possible.
3000 E.
Broadway
Village
stbourne Ave