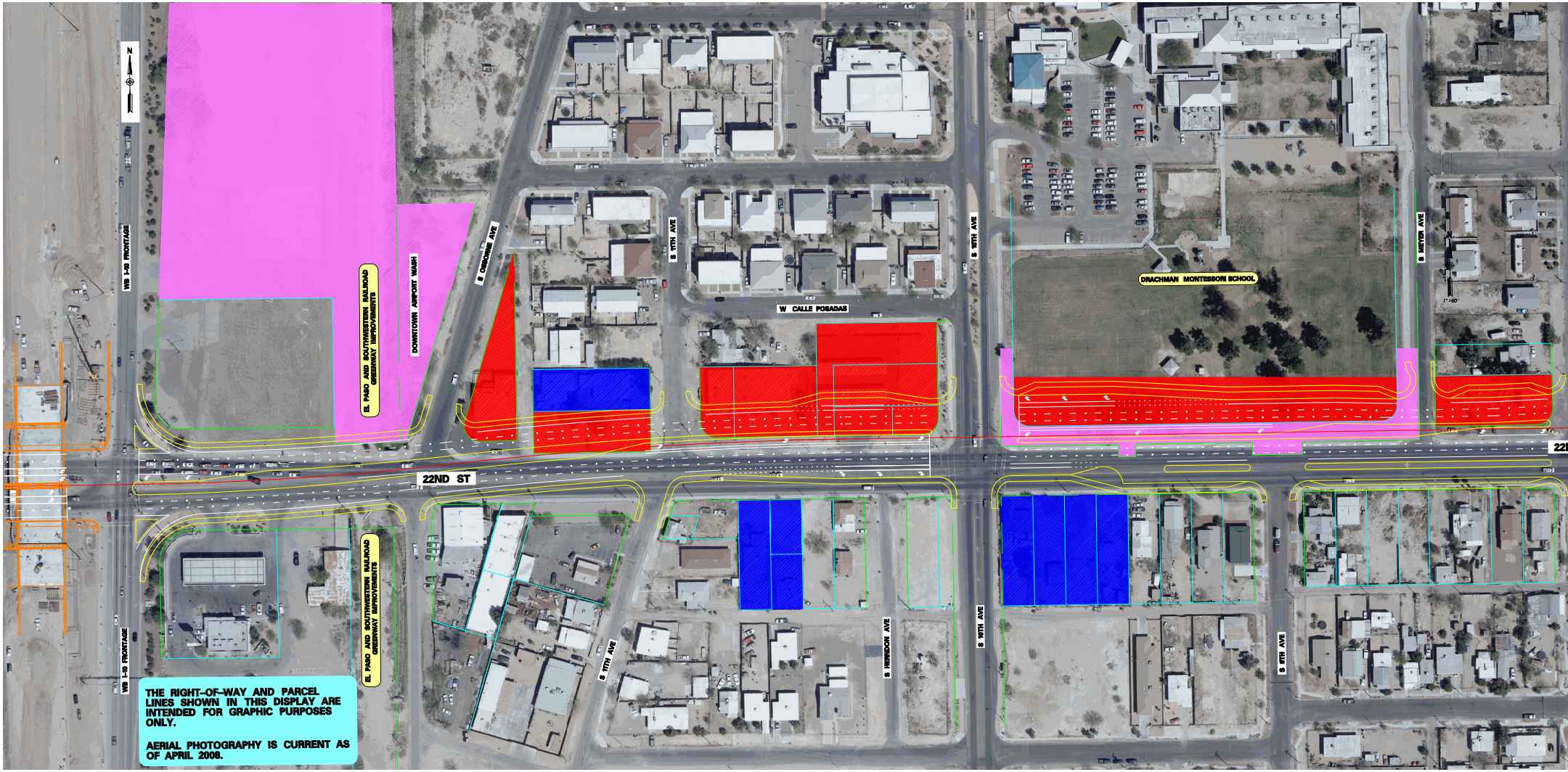
N
WB I-10 FRONTAGE
S OSBORNE AVE
EL PASO AND SOUTHWESTERN RAILROAD GREENWAY IMPROVEMENTS
DOWNTOWN AIRPORT WASH
S 11TH AVE
W CALLE POSADAS
S 10TH AVE
DRACHMAN MONTESSORI SCHOOL
S MEYER AVE
1"=60'
22ND ST
22N
WB I-10 FRONTAGE
EL PASO AND SOUTHWESTERN RAILROAD GREENWAY IMPROVEMENTS
S 11TH AVE
S HERNDON AVE
S 10TH AVE
S 9TH AVE

THE RIGHT-OF-WAY AND PARCEL LINES SHOWN IN THIS DISPLAY ARE INTENDED FOR GRAPHIC PURPOSES ONLY.

AERIAL PHOTOGRAPHY IS CURRENT AS OF APRIL 2008.

— EXISTING RIGHT-OF-WAY

— EXISTING PARCEL LINE

🟪 CITY OF TUCSON PROPERTY

🟩 POSSIBLE FUTURE PARK

🟥 POSSIBLE PHYSICAL IMPACT

🟦 POSSIBLE DRIVEWAY IMPACT

5 PHOTO REFERENCE NUMBER

DRAF

CURVED UNDE

PLEASE PROVIDE US WITH YOUR WRI

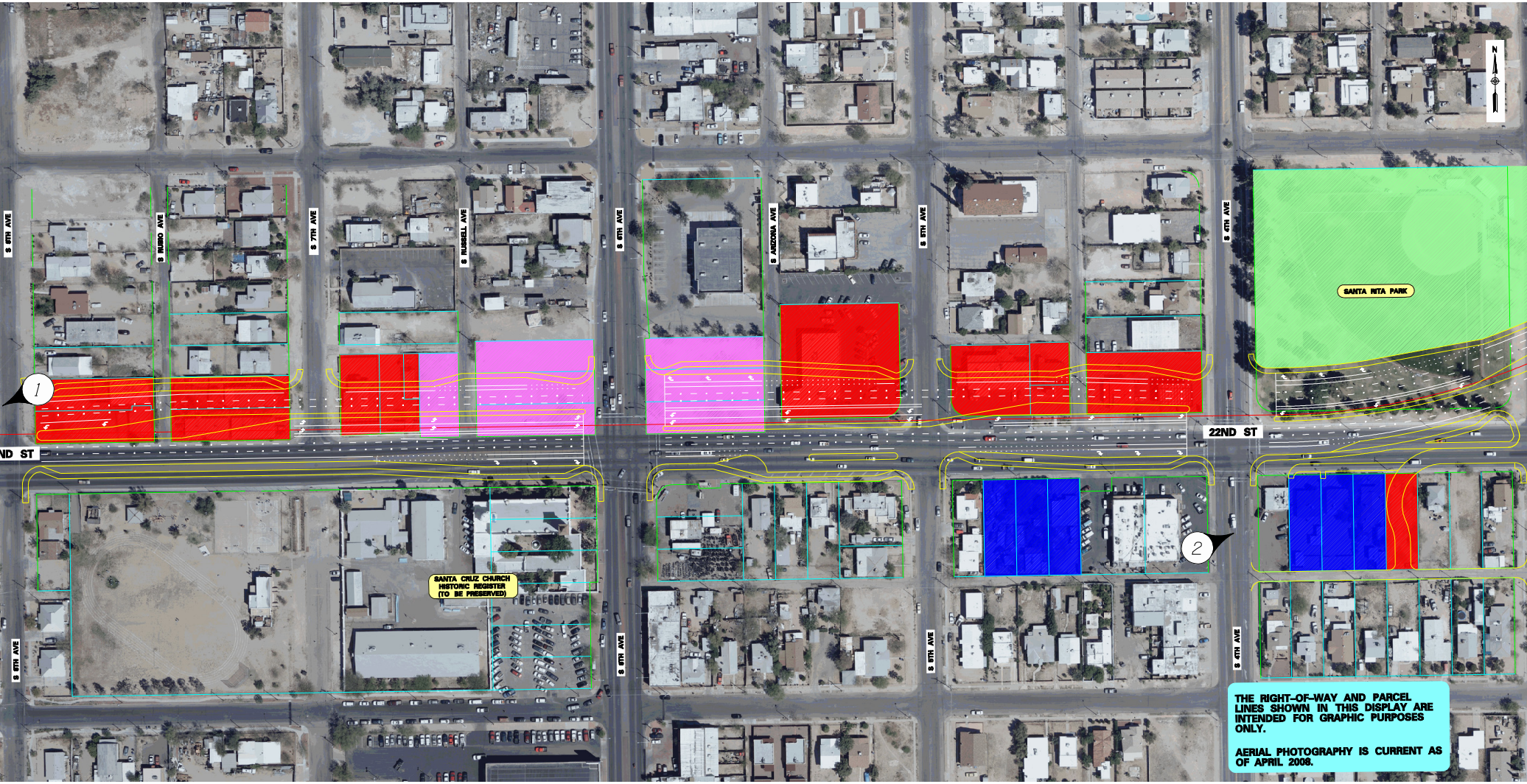
S 8TH AVE
S RUBIO AVE
S 7TH AVE
S RUSSELL AVE
S 6TH AVE
S ARIZONA AVE
S 5TH AVE
S 4TH AVE
SANTA RITA PARK
ND ST
22ND ST
SANTA CRUZ CHURCH HISTORIC REGISTER (TO BE PRESERVED)
1
2
N

THE RIGHT-OF-WAY AND PARCEL LINES SHOWN IN THIS DISPLAY ARE INTENDED FOR GRAPHIC PURPOSES ONLY.

AERIAL PHOTOGRAPHY IS CURRENT AS OF APRIL 2008.

EXISTING RIGHT-OF-WAY

EXISTING PARCEL LINE

🟪 *CITY OF TUCSON PROPERTY*

🟩 *POSSIBLE FUTURE PARK*

🟥 *POSSIBLE PHYSICAL IMPACT*

🟦 *POSSIBLE DRIVEWAY IMPACT*

⑤ *PHOTO REFERENCE NUMBER*

R OPTION

TTEN COMMENTS

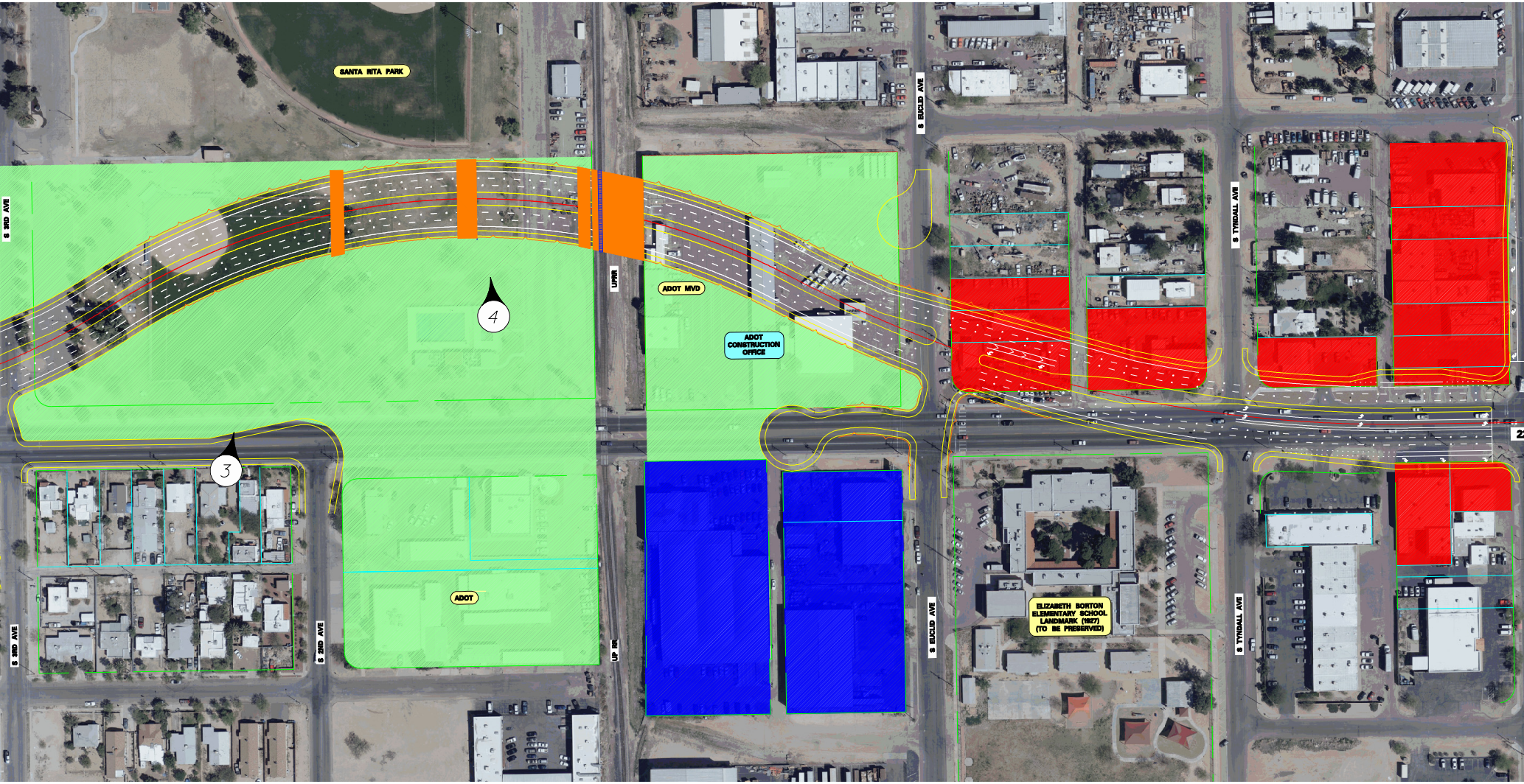
SANTA RITA PARK
S 3RD AVE
4
ADOT MVD
UPRR
ADOT CONSTRUCTION OFFICE
S EUCLID AVE
S TYNDALL AVE
3
ADOT
S 3RD AVE
S 2ND AVE
UP RR
S EUCLID AVE
ELIZABETH BORTON ELEMENTARY SCHOOL LANDMARK (1927) (TO BE PRESERVED)
S TYNDALL AVE

DRAFT

CURVED UNDER OPTION

PLEASE PROVIDE US WITH YOUR WRITTEN COMMENTS

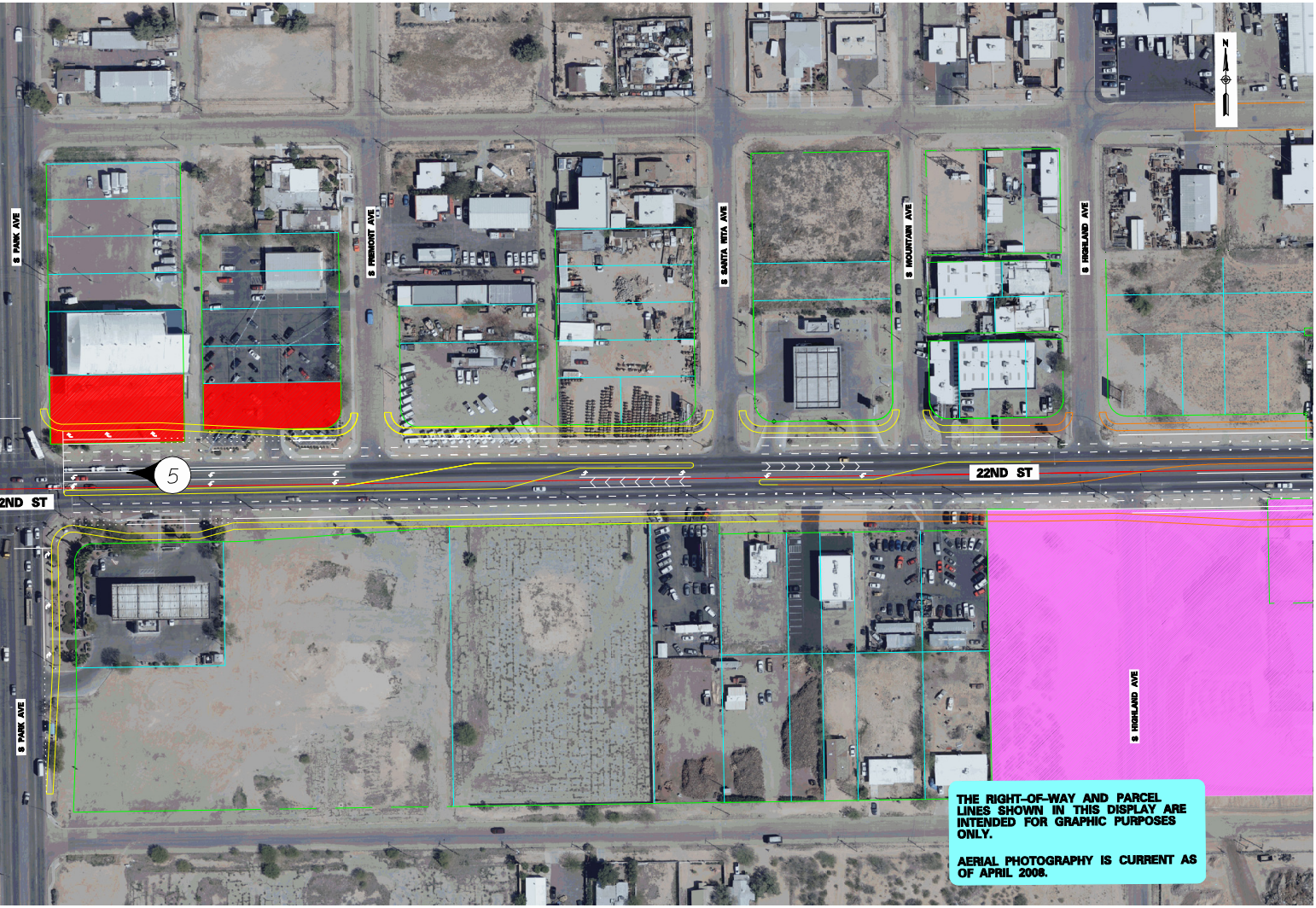
S PARK AVE
S FREMONT AVE
S SANTA RITA AVE
S MOUNTAIN AVE
S HIGHLAND AVE
22ND ST
2ND ST
5
S PARK AVE
S HIGHLAND AVE
N

THE RIGHT-OF-WAY AND PARCEL LINES SHOWN IN THIS DISPLAY ARE INTENDED FOR GRAPHIC PURPOSES ONLY.

AERIAL PHOTOGRAPHY IS CURRENT AS OF APRIL 2008.

—	*EXISTING RIGHT-OF-WAY*
—	*EXISTING PARCEL LINE*
▨	*CITY OF TUCSON PROPERTY*
🟩	*POSSIBLE FUTURE PARK*
🟥	*POSSIBLE PHYSICAL IMPACT*
🟦	*POSSIBLE DRIVEWAY IMPACT*
⑤	*PHOTO REFERENCE NUMBER*

N