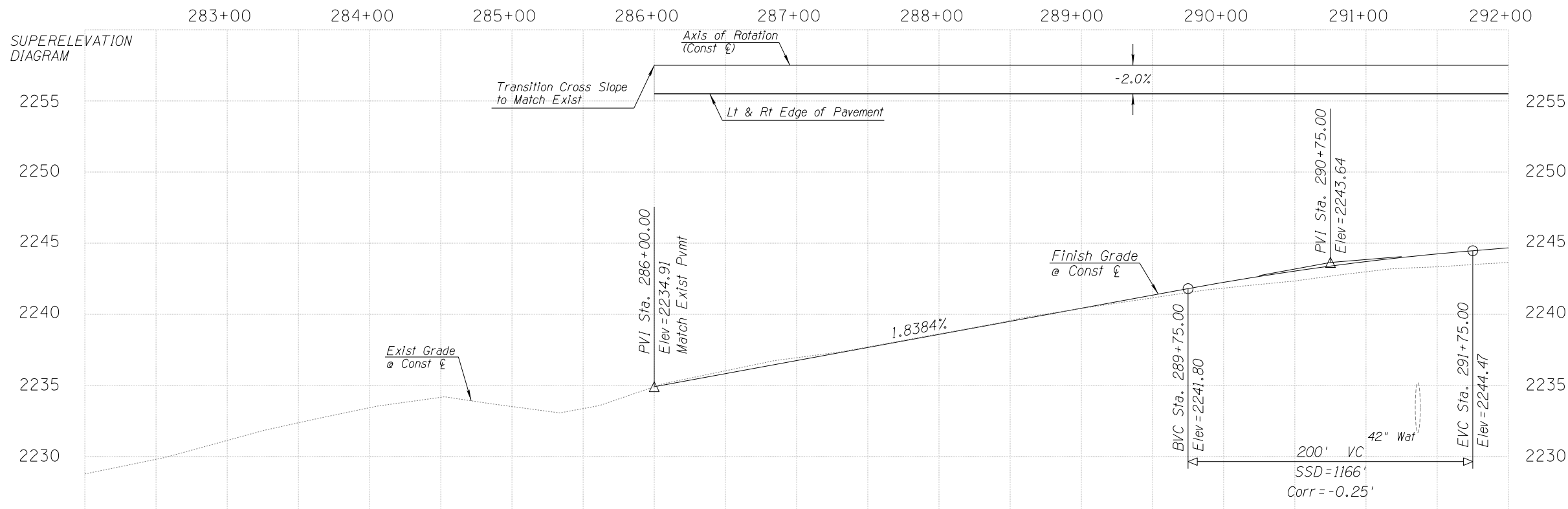
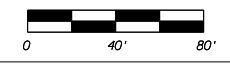


NOTES:  
 5 AC Pavement  
 PSS#1 35,256 SF



See Curb Summary Sheets For  
 Curb Type & Quantities.  
 See Horizontal Control & Staking  
 Sheets For Additional Information.

PP01 OF PP23



Two working days before you dig  
 CALL FOR THE BLUE STAKES.  
 1-800-782-5348

NO.	DATE	REVISION	BY	CHKD.	APPR.



PRELIMINARY  
 100%  
 REVIEW  
 NOT FOR  
 CONSTRUCTION  
 OR RECORDING

DEPARTMENT OF TRANSPORTATION/ENGINEERING DIVISION

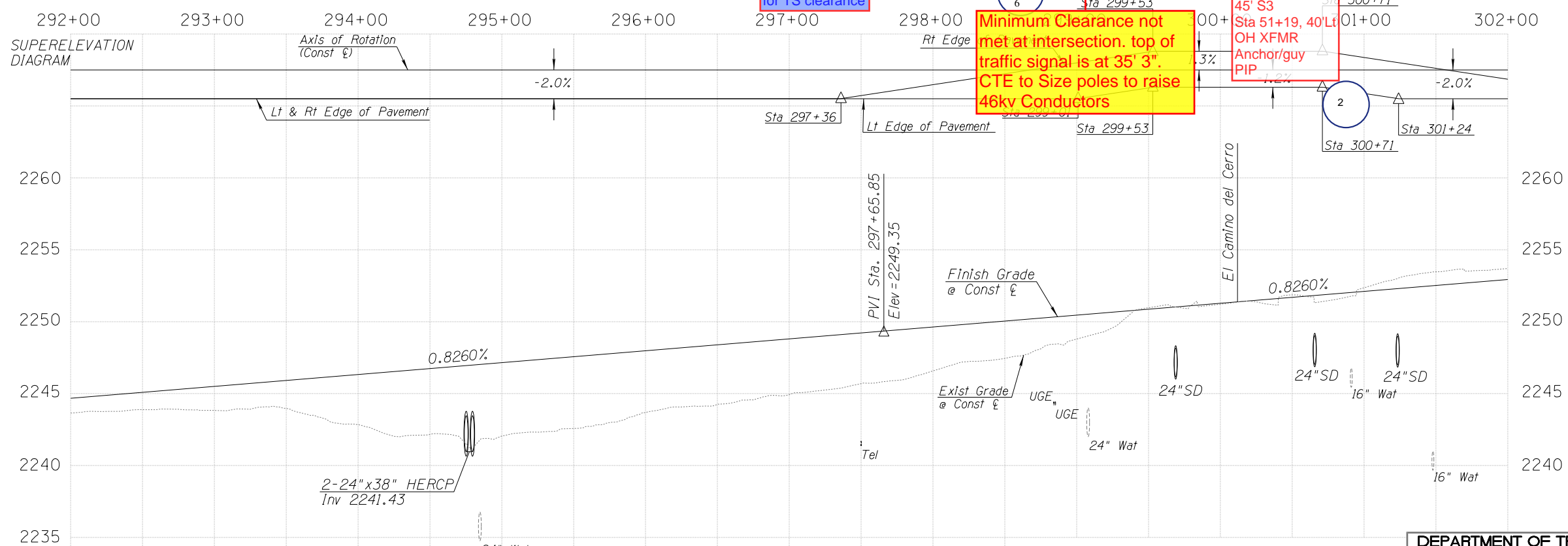
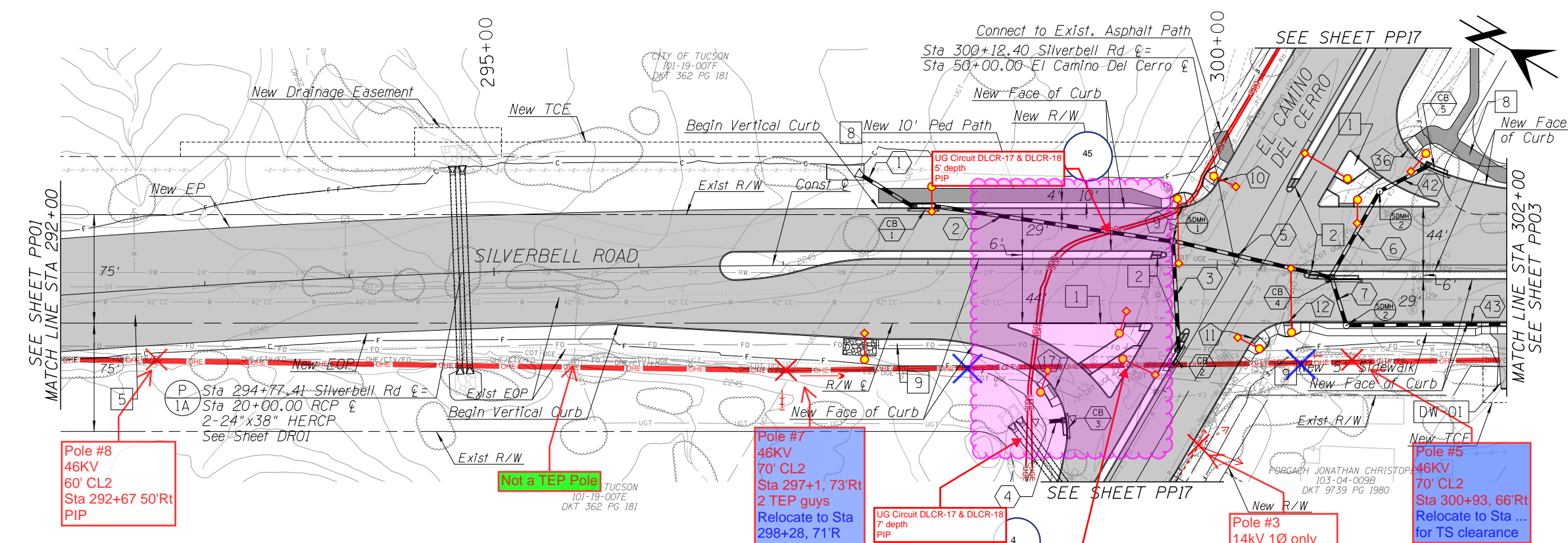
SILVERBELL ROAD  
 EL CAMINO DEL CERRO TO GORET ROAD  
 PLAN & PROFILE

Approvals	Signatory	Date	Approved	20	43
TRANSPORTATION DIRECTOR					446
REF.					SCALE: 1" = 40'
DRWN. BY: MTA/AR/MS 2018					PLAN NO.
DSGN. BY: AH/JB/EH 2018					
CHKD. BY: JS 2018					

**NOTES:**

- P # Culvert Pipe Reference Number  
See Sheet DS03
- # Storm Drain Pipe Reference Number  
See Sheets SD01-SD13
- CB # Catch Basin Reference Number  
See Sheets SD01-SD13
- SDMH # Storm Drain Manhole Number  
See Sheets SD01-SD13
- # Ped. Access Ramp Reference  
See Sheets RD01-RD03
- DW-XX Driveway Reference  
See Sheets DW01-DW10
- 1 See Roadway Detail RD9 For Channelized Right Turn Islands
- 2 Median Refuge Area  
See RD06
- 5 AC Pavement  
PSS#1 80,846 SF
- 8 MUP  
AC Pavement  
PSS#4 2,831 SF
- 9 Concrete Sidewalk  
Per PAG Dtl. 200  
1,622 SF

See Curb Summary Sheets For Curb Type & Quantities.  
See Horizontal Control & Staking Sheets For Additional Information.



PP02 OF PP23

**DEPARTMENT OF TRANSPORTATION/ENGINEERING DIVISION**

**SILVERBELL ROAD  
EL CAMINO DEL CERRO TO GORET ROAD  
PLAN & PROFILE**

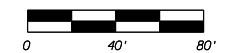
Approvals	Signatory	Date	
			Approved _____ 20____
			44 OF 446
			TRANSPORTATION DIRECTOR
			REF. _____ SCALE: 1" = 40'
			PLAN NO. _____

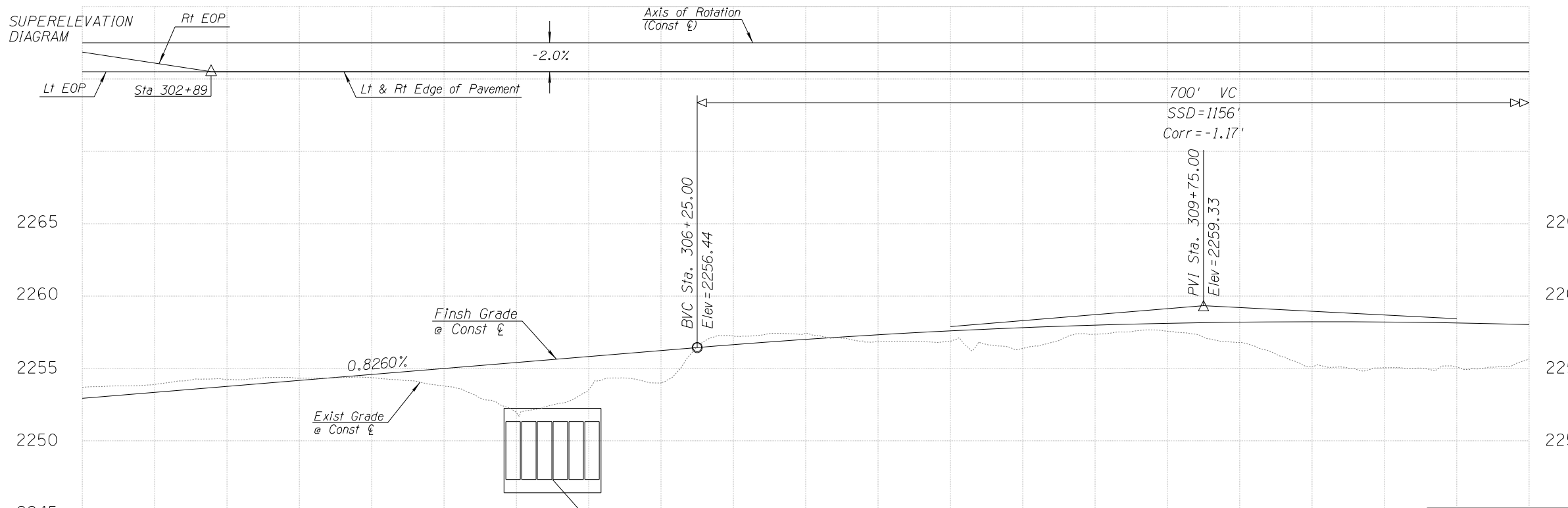
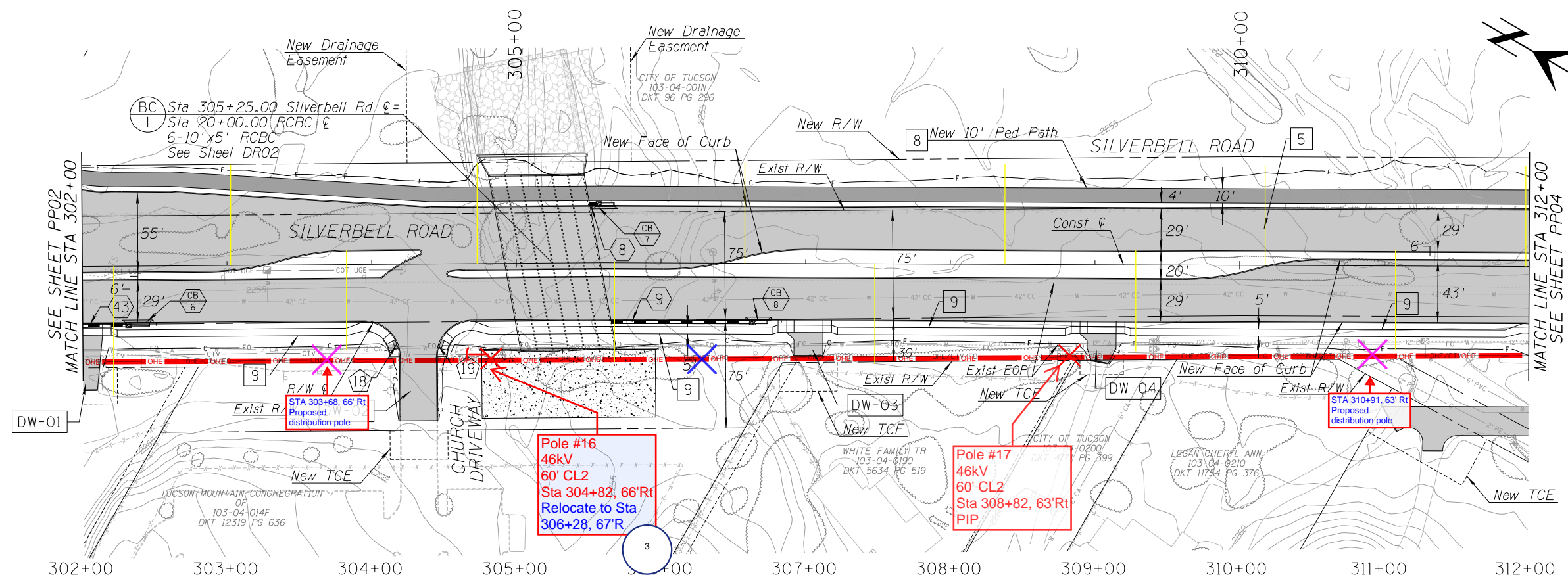


PRELIMINARY  
**100%**  
REVIEW  
NOT FOR  
CONSTRUCTION  
OR RECORDING

NO.	DATE	REVISION	BY	CHKD.	APPR.

Two working days before you dig  
CALL FOR THE BLUE STAKES  
**1-800-782-5348**





- NOTES:**
- BC # Box Culvert Reference  
See Sheets DS01-DS02
  - # Storm Drain Pipe Reference Number  
See Sheets SD01-SD13
  - CB # Catch Basin Reference Number  
See Sheets SD01-SD13
  - # Ped. Access Ramp Reference  
See Sheets RD01-RD03
  - DW-XX Driveway Reference  
See Sheets DW01-DW10
  - 5 AC Pavement  
PSS#1 67,804 SF
  - 8 MUP  
AC Pavement  
PSS#4 10,010 SF
  - 9 Concrete Sidewalk  
Per PAG Dtl. 200  
4,410 SF

See Curb Summary Sheets For Curb Type & Quantities.  
See Horizontal Control & Staking Sheets For Additional Information.

PP03 OF PP23

DEPARTMENT OF TRANSPORTATION/ENGINEERING DIVISION

SILVERBELL ROAD  
EL CAMINO DEL CERRO TO GORET ROAD  
PLAN & PROFILE

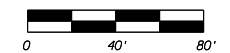
Approvals	Signatory	Date	Approved	20	45
					OF
					446
			TRANSPORTATION DIRECTOR		
			REF. SCALE: 1" = 40'		
			PLAN NO.		



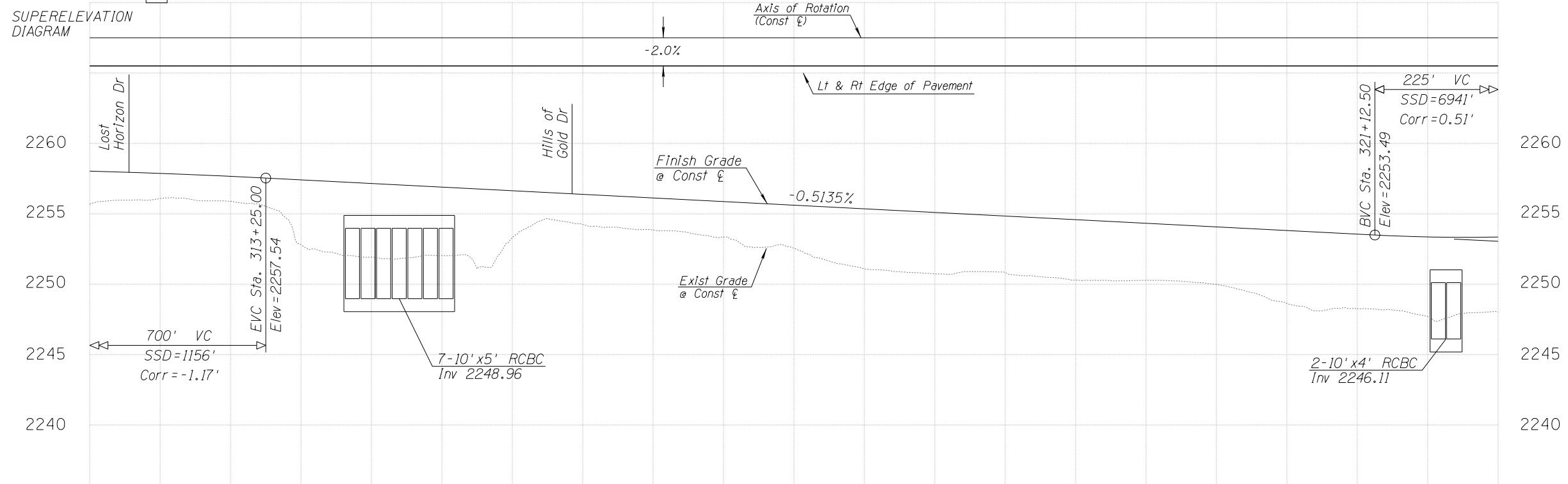
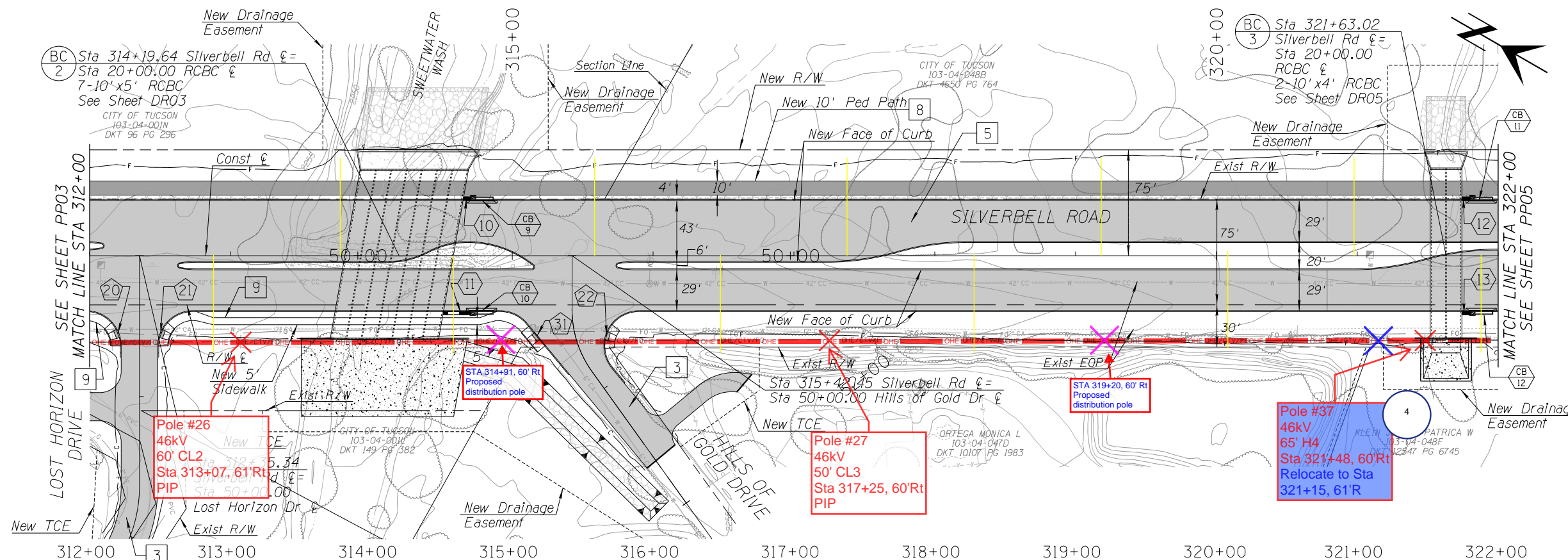
PRELIMINARY  
100%  
REVIEW  
NOT FOR  
CONSTRUCTION  
OR RECORDING

NO.	DATE	REVISION	BY	CHKD.	APPR.

Two working days before you dig  
CALL FOR THE BLUE STAKES  
1-800-782-5348







- NOTES:**
- (P #) Culvert Pipe Reference Number See Sheet DS03
  - (BC #) Box Culvert Reference See Sheets DS01-DS02
  - (#) Storm Drain Pipe Reference Number See Sheets SD01-SD13
  - (CB #) Catch Basin Reference Number See Sheets SD01-SD13
  - (#) Ped. Access Ramp Reference See Sheets RD01-RD03
  - (3) See PP20 For Sidestreet Plan And Profile
  - (5) AC Pavement PSS#1 66,664 SF
  - (8) MUP AC Pavement PSS#4 10,000 SF
  - (9) Concrete Sidewalk Per PAG Dtl. 200 1,461 SF

See Curb Summary Sheets For Curb Type & Quantities.  
See Horizontal Control & Staking Sheets For Additional Information.

PP04 OF PP23

DEPARTMENT OF TRANSPORTATION/ENGINEERING DIVISION

SILVERBELL ROAD  
EL CAMINO DEL CERRO TO GORET ROAD  
PLAN & PROFILE

Approvals	Signatory	Date	Approved	20	46
					OF
					446
TRANSPORTATION DIRECTOR					
REF. SCALE: 1" = 40'					
PLAN NO.					



PRELIMINARY  
100%  
REVIEW NOT FOR CONSTRUCTION OR RECORDING

NO.	DATE	REVISION	BY	CHKD.	APPR.

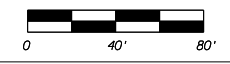
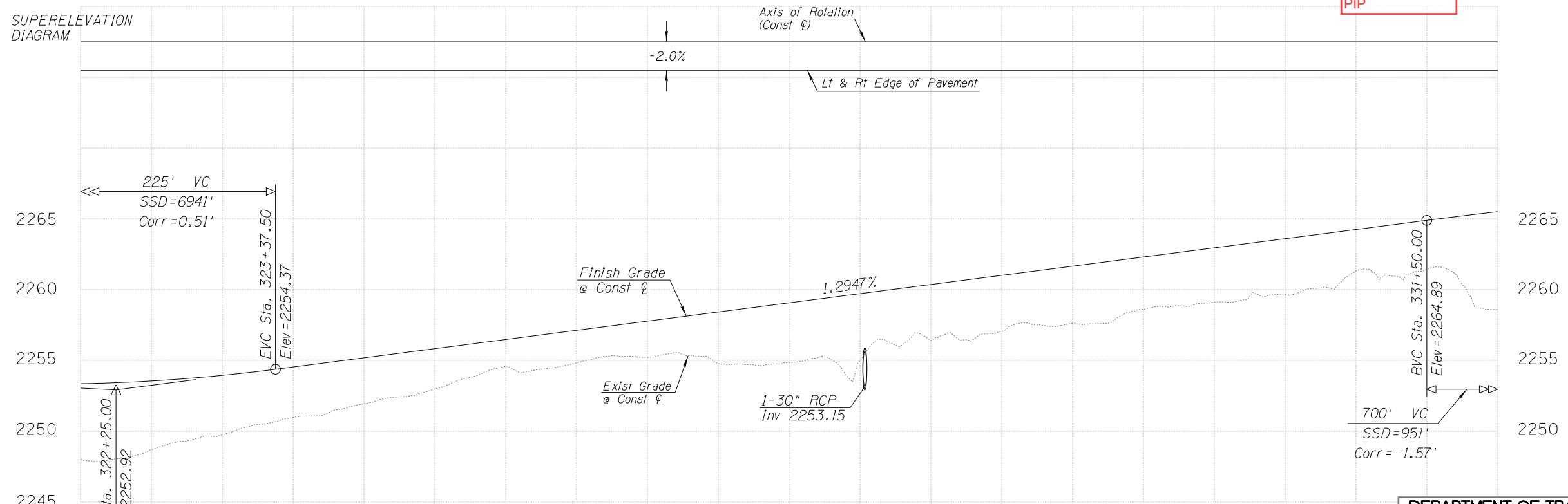
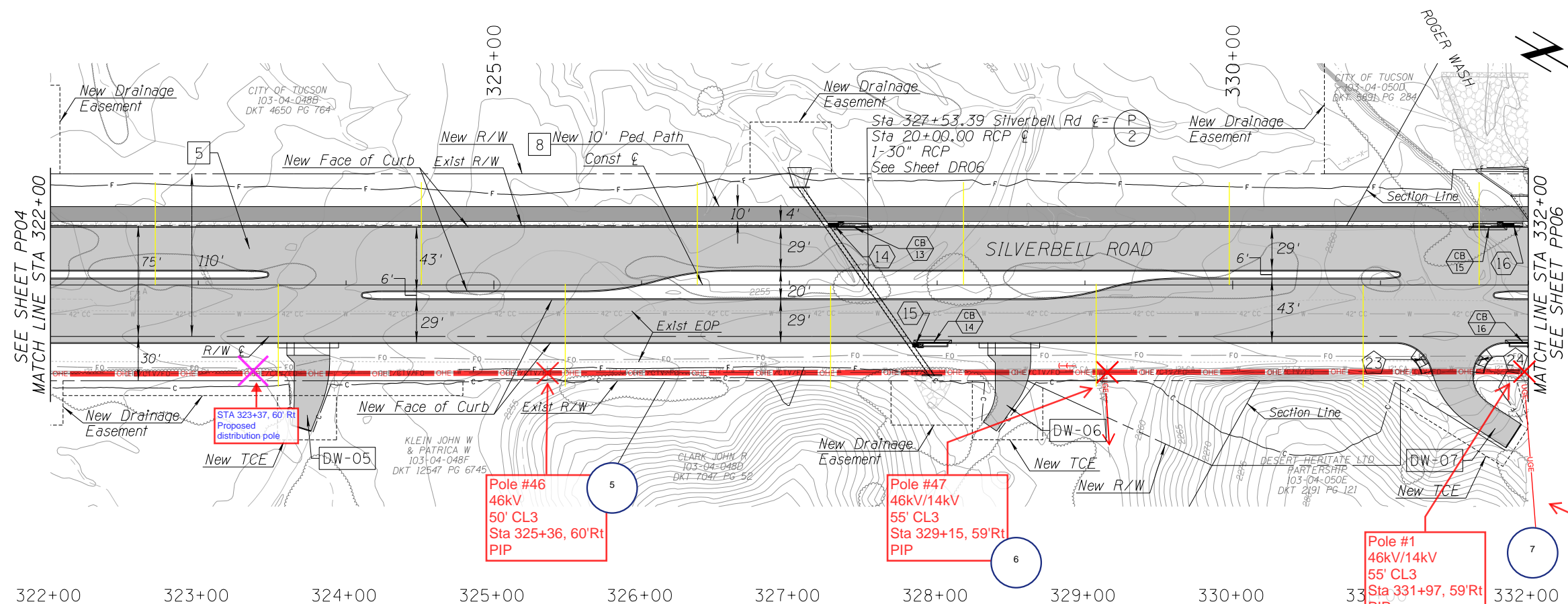
Two working days before you dig CALL FOR THE BLUE STAKES  
1-800-782-5348



- NOTES:**
- (P #) Culvert Pipe Reference Number  
See Sheet DS03
  - (#) Storm Drain Pipe Reference Number  
See Sheets SD01-SD13
  - (CB #) Catch Basin Reference Number  
See Sheets SD01-SD13
  - (#) Ped. Access Ramp Reference  
See Sheets RD01-RD03
  - (DW-XX) Driveway Reference  
See Sheets DW01-DW10
  - (5) AC Pavement  
PSS#1 68,556 SF
  - (8) MUP  
AC Pavement  
PSS#4 10,000 SF

10 U.G. to J1 SO-42 not shown on Plans

See Curb Summary Sheets For Curb Type & Quantities.  
See Horizontal Control & Staking Sheets For Additional Information.



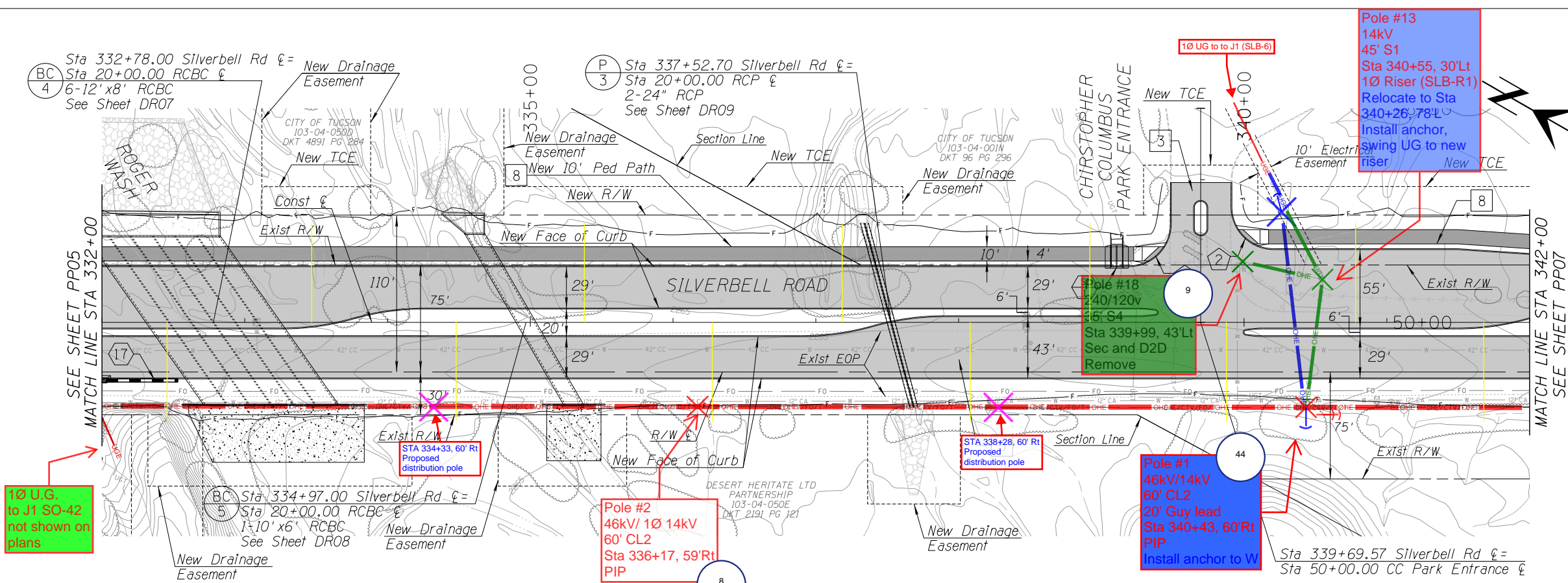
Two working days before you dig  
CALL FOR THE BLUE STAKES  
1-800-782-5348

NO.	DATE	REVISION	BY	CHKD.	APPR.

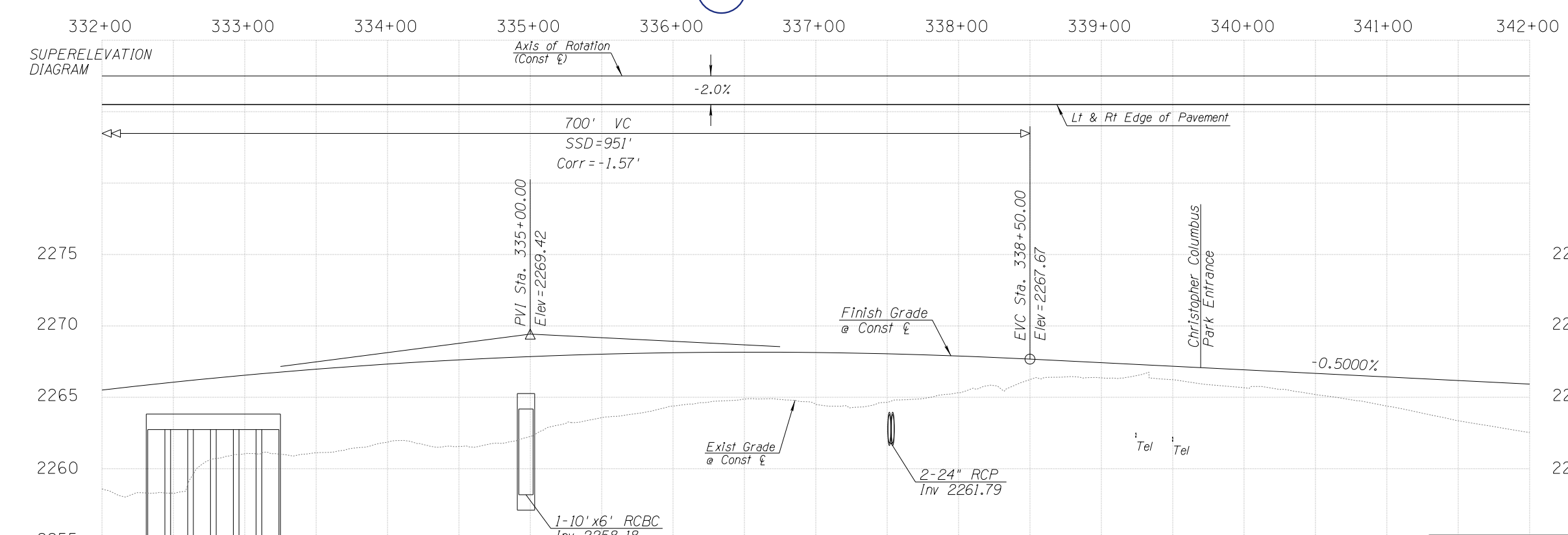
PRELIMINARY  
**100%**  
 REVIEW  
 NOT FOR  
 CONSTRUCTION  
 OR RECORDING

DEPARTMENT OF TRANSPORTATION/ENGINEERING DIVISION			
SILVERBELL ROAD EL CAMINO DEL CERRO TO GORET ROAD PLAN & PROFILE			
Approvals	Signatory	Date	Approved _____ 20____
			47 OF 446
TRANSPORTATION DIRECTOR			REF. SCALE: 1" = 40'
DRWN. BY: MTA/AR/MS 2018	DSGN. BY: AH/JB/EH 2018	CHKD. BY: JS 2018	PLAN NO. _____



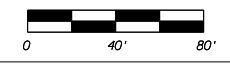


- NOTES:**
- (P #) Culvert Pipe Reference Number See Sheet DS03
  - (BC #) Box Culvert Reference See Sheets DS01-DS02
  - (#) Storm Drain Pipe Reference Number See Sheets SD01-SD13
  - (10) Scupper Inlet Number See Sheets SD01-SD13
  - (#) Ped. Access Ramp Reference See Sheets RD01-RD03
  - (3) See PP21 For Sidestreet Plan And Profile
  - (5) AC Pavement PSS#1 69,838 SF
  - (8) MUP AC Pavement PSS#4 9,056 SF



See Curb Summary Sheets For Curb Type & Quantities. See Horizontal Control & Staking Sheets For Additional Information.

PP06 OF PP23



Two working days before you dig CALL FOR THE BLUE STAKES  
 1-800-782-5348

NO.	DATE	REVISION	BY	CHKD.	APPR.

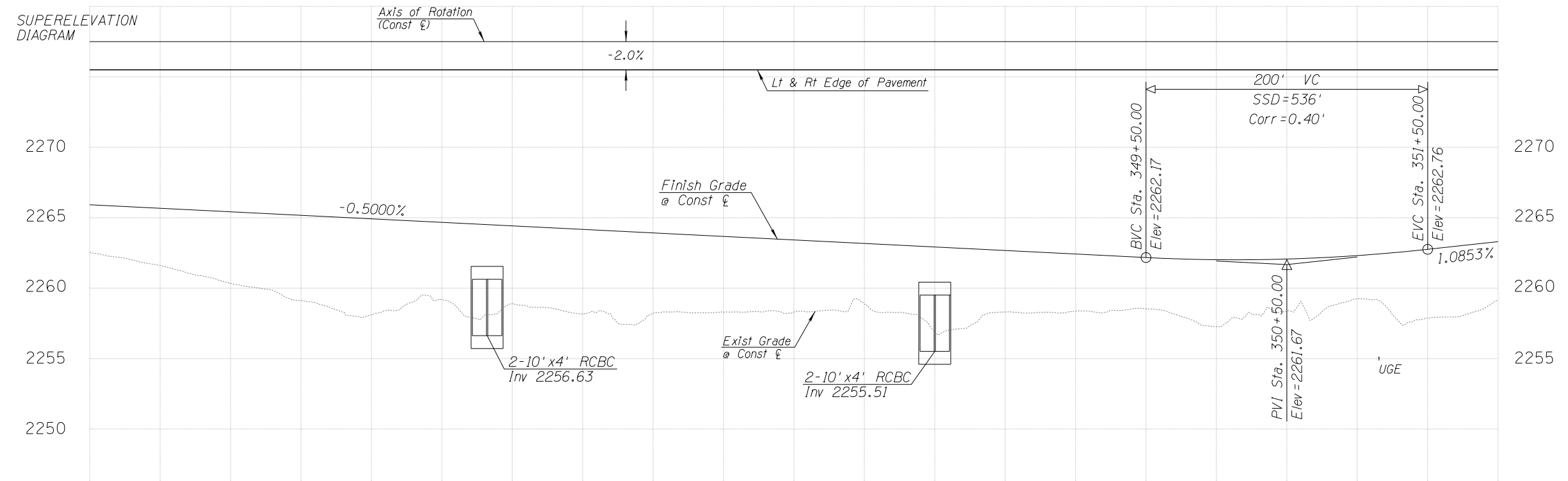
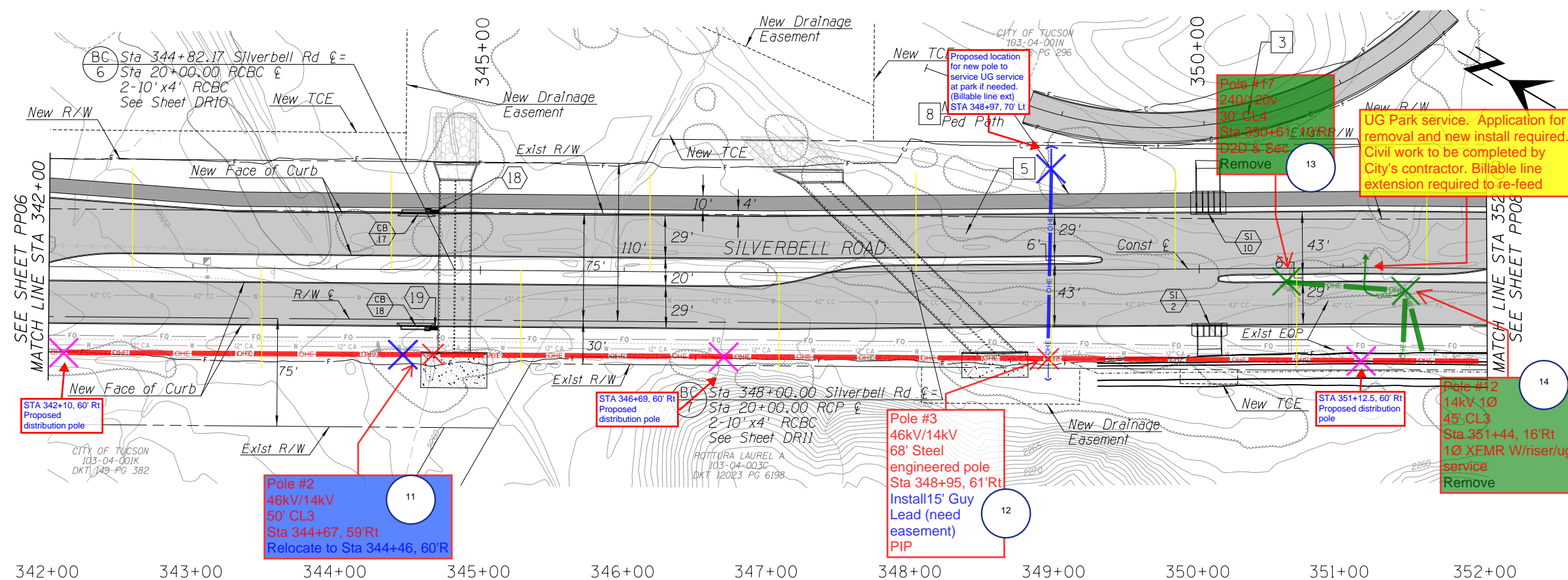
PRELIMINARY  
 100%  
 REVIEW NOT FOR CONSTRUCTION OR RECORDING

DEPARTMENT OF TRANSPORTATION/ENGINEERING DIVISION

**SILVERBELL ROAD  
 EL CAMINO DEL CERRO TO GORET ROAD  
 PLAN & PROFILE**

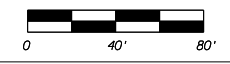
Approvals	Signatory	Date	Approved	20	48 OF 446
TRANSPORTATION DIRECTOR					
REF.					SCALE: 1" = 40'
DRWN. BY: [Name]					PLAN NO.

- NOTES:**
- BC # Box Culvert Reference See Sheets DS01-DS02
  - # Storm Drain Pipe Reference Number See Sheets SD01-SD13
  - CB # Catch Basin Reference Number See Sheets SD01-SD13
  - SI # Scupper Inlet Number See Sheets SD01-SD13
  - 5 See PP23 For Silverbell Lake Access Rd. Plan & Profile
  - 8 AC Pavement PSS#1 65,673 SF
  - MUP AC Pavement PSS#4 10,003 SF



See Curb Summary Sheets For Curb Type & Quantities. See Horizontal Control & Staking Sheets For Additional Information.

PP07 OF PP23



Two working days before you dig CALL FOR THE BLUE STAKES  
 1-800-782-5348

NO.	DATE	REVISION	BY	CHKD.	APPR.

PRELIMINARY  
 100%  
 REVIEW NOT FOR CONSTRUCTION OR RECORDING

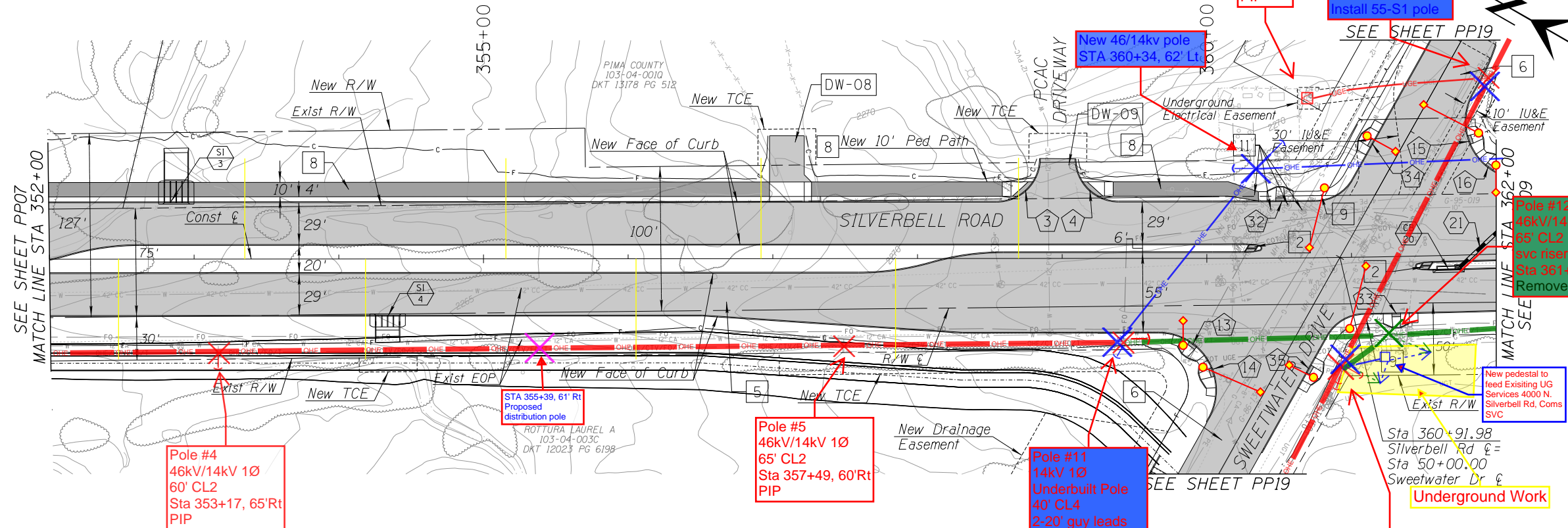
DEPARTMENT OF TRANSPORTATION/ENGINEERING DIVISION

**SILVERBELL ROAD  
 EL CAMINO DEL CERRO TO GORET ROAD  
 PLAN & PROFILE**

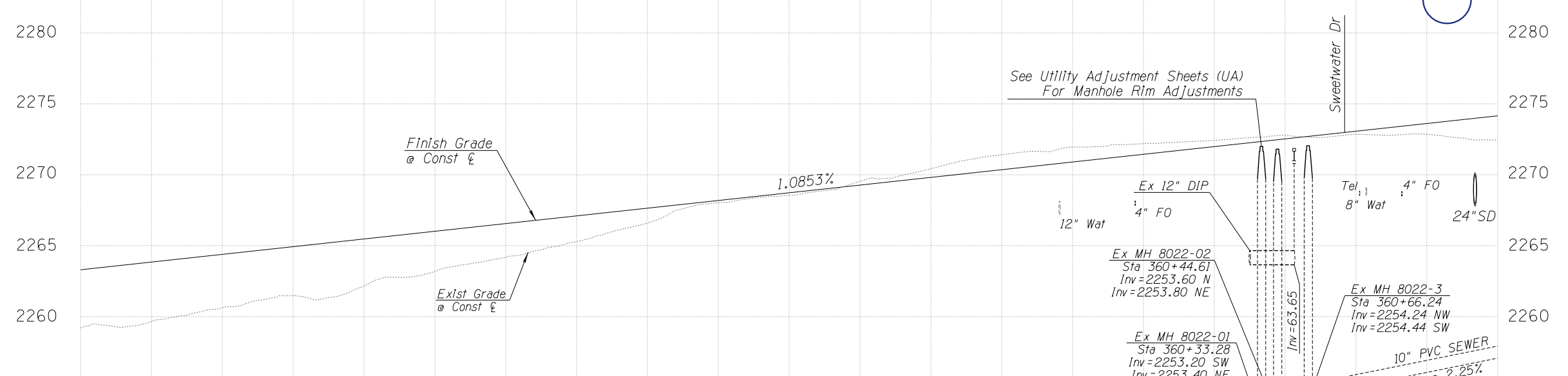
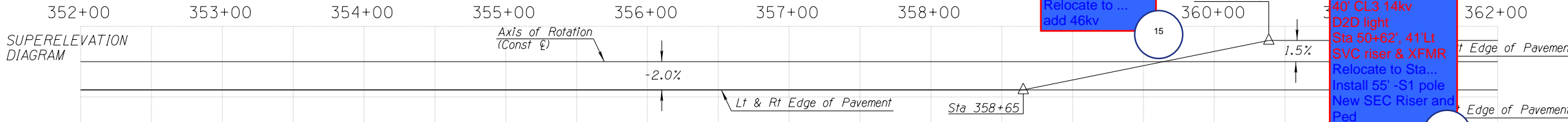
Approvals	Signatory	Date	Approved	20	49 OF 446
TRANSPORTATION DIRECTOR					
REF. SCALE: 1" = 40'					
PLAN NO.					

DRWN. BY: MTA/AR/MS 2018 DSON. BY: AH/JB/EH 2018 CHKD. BY: JS 2018





- NOTES:**
- # Storm Drain Pipe Reference Number See Sheets SD01-SD13
  - CB Catch Basin Reference Number See Sheets SD01-SD13
  - SI Scupper Inlet Number See Sheets SD01-SD13
  - ▲ Ped. Access Ramp Reference See Sheets RD01-RD03
  - Driveway Reference See Sheets DW01-DW10
  - △ Median Refuge Area See RD06
  - 5 AC Pavement PSS#1 69,534 SF
  - 6 AC Pavement PSS#2 See PP19
  - 8 MUP AC Pavement PSS#4 7,262 SF
  - 9 Concrete Sidewalk Per PAG Dtl. 200 1,078 SF
  - 11 New Concrete Collar Per Std. Dtl. RWRD 211



See Curb Summary Sheets For Curb Type & Quantities. See Horizontal Control & Staking Sheets For Additional Information.

PP08 OF PP23



DEPARTMENT OF TRANSPORTATION/ENGINEERING DIVISION

**SILVERBELL ROAD  
EL CAMINO DEL CERRO TO GORET ROAD  
PLAN & PROFILE**

NO.	DATE	REVISION	BY	CHKD.	APPR.

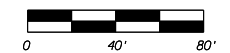
APPROVALS	SIGNATORY	DATE	APPROVED	20	50 OF 446

TRANSPORTATION DIRECTOR

REF. SCALE: 1" = 40'

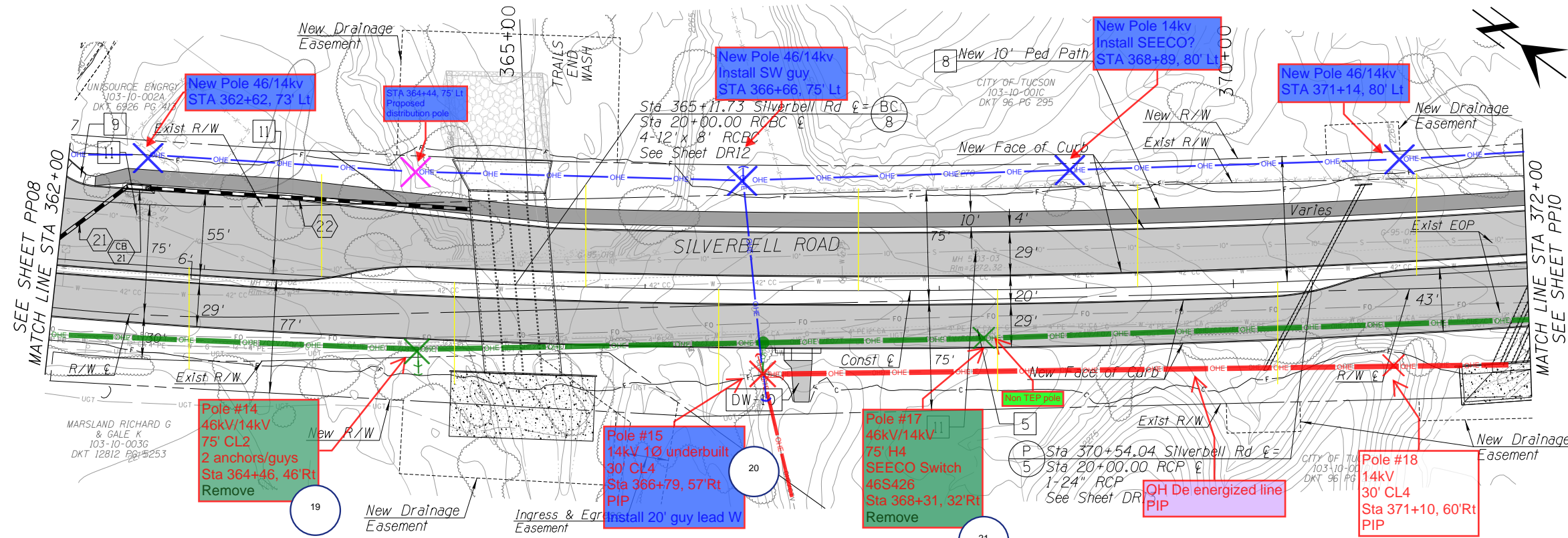
PLAN NO.

PRELIMINARY  
100%  
REVIEW NOT FOR CONSTRUCTION OR RECORDING



Two working days before you dig CALL FOR THE BLUE STAKES  
1-800-782-5348

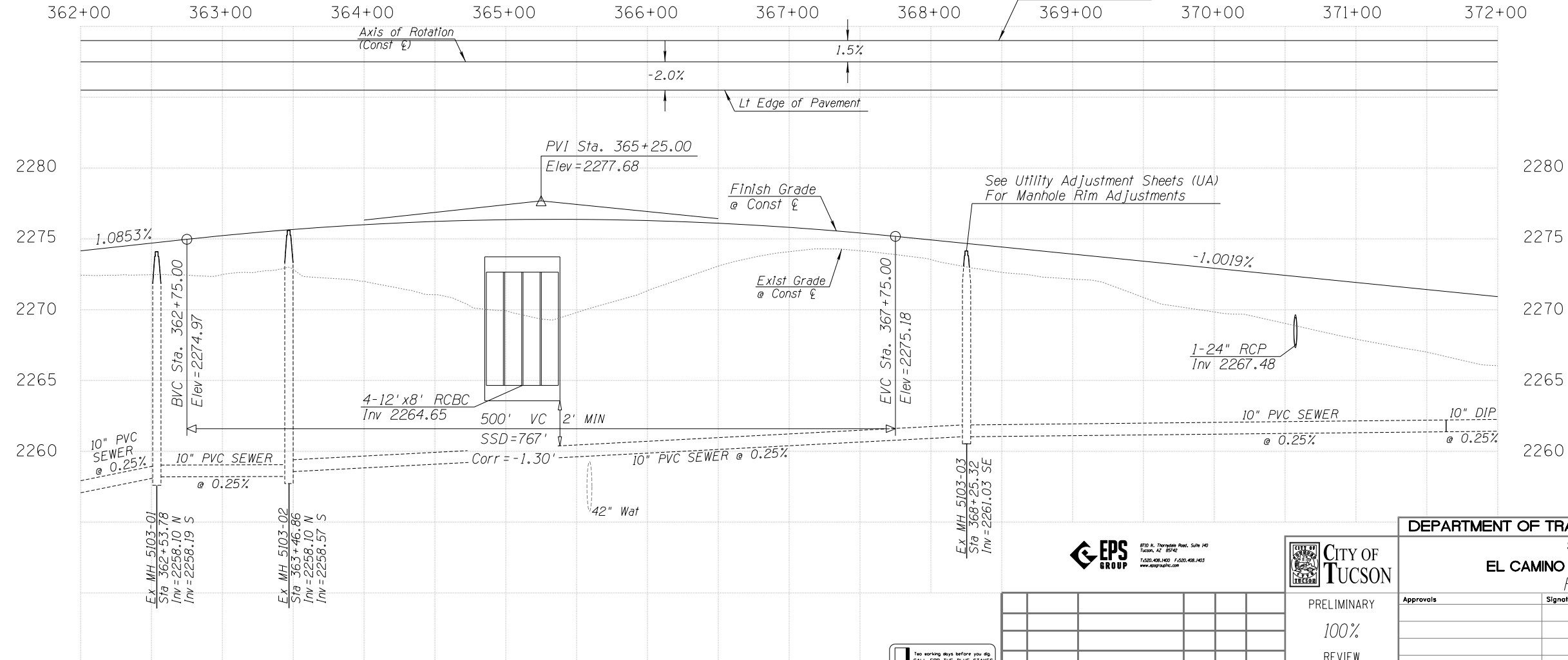




**NOTES:**

- (P #) Culvert Pipe Reference Number  
See Sheet DS03
- (BC #) Box Culvert Reference  
See Sheets DS01-DS02
- (#) Storm Drain Pipe  
Reference Number  
See Sheets SD01-SD13
- (CB #) Catch Basin Reference Number  
See Sheets SD01-SD13
- (DW-XX) Driveway Reference  
See Sheets DW01-DW10
- 5 AC Pavement  
PSS#1 65,543 SF
- 8 MUP  
AC Pavement  
PSS#4 9,679 SF
- 9 Concrete Sidewalk  
Per PAG Dtl. 200  
106 SF
- 11 New Concrete Collar  
Per Std. Dtl. RWRD 211

**SUPERELEVATION  
DIAGRAM**



See Curb Summary Sheets For  
Curb Type & Quantities.  
See Horizontal Control & Staking  
Sheets For Additional Information.

PP09 OF PP23

**DEPARTMENT OF TRANSPORTATION/ENGINEERING DIVISION**

**SILVERBELL ROAD  
EL CAMINO DEL CERRO TO GORET ROAD  
PLAN & PROFILE**

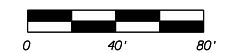
Approvals	Signatory	Date	Approved	20	51 OF 446
			TRANSPORTATION DIRECTOR		
			REF.	SCALE: 1" = 40'	
			PLAN NO.		



PRELIMINARY  
100%  
REVIEW  
NOT FOR  
CONSTRUCTION  
OR RECORDING

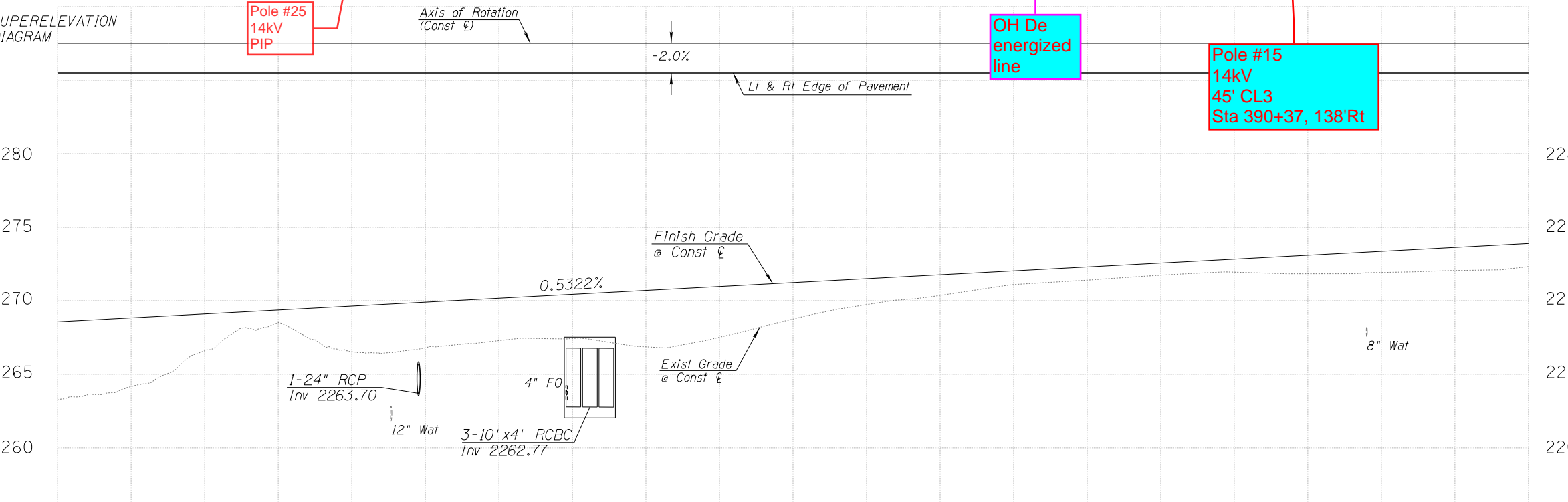
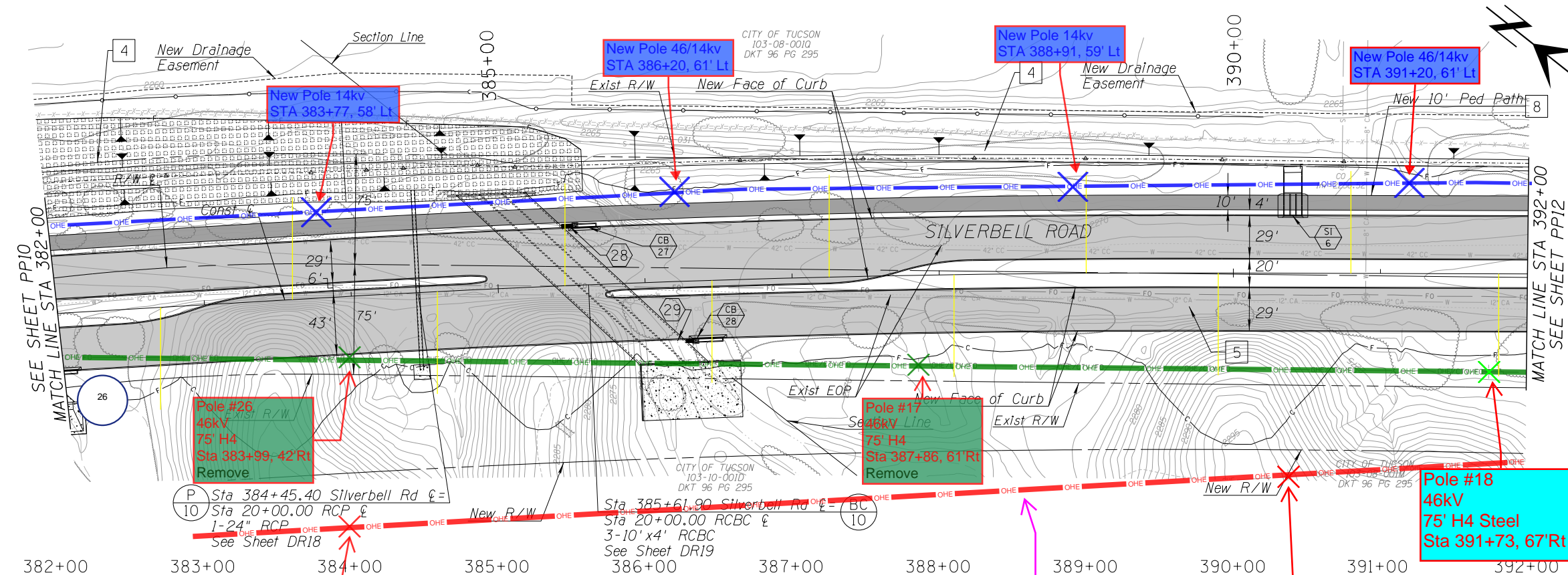
NO.	DATE	REVISION	BY	CHKD.	APPR.

Two working days before you dig  
CALL FOR THE BLUE STAKES  
1-800-782-5348





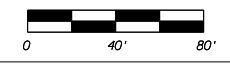




- NOTES:**
- (P #) Culvert Pipe Reference Number  
See Sheet DS03
  - (BC #) Box Culvert Reference  
See Sheets DS01-DS02
  - (#) Storm Drain Pipe  
Reference Number  
See Sheets SD01-SD13
  - (CB #) Catch Basin Reference Number  
See Sheets SD01-SD13
  - (SI #) Scupper Inlet Number  
See Sheets SD01-SD13
  - 4 New Channel  
See Channel Plan &  
Profile Sheets
  - 5 AC Pavement  
PSS#1 65,228 SF
  - 8 MUP  
AC Pavement  
PSS#4 10,030 SF

See Curb Summary Sheets For  
Curb Type & Quantities.  
See Horizontal Control & Staking  
Sheets For Additional Information.

PP11 OF PP23



Two working days before you dig  
CALL FOR THE BLUE STAKES  
1-800-782-5348

NO.	DATE	REVISION	BY	CHKD.	APPR.

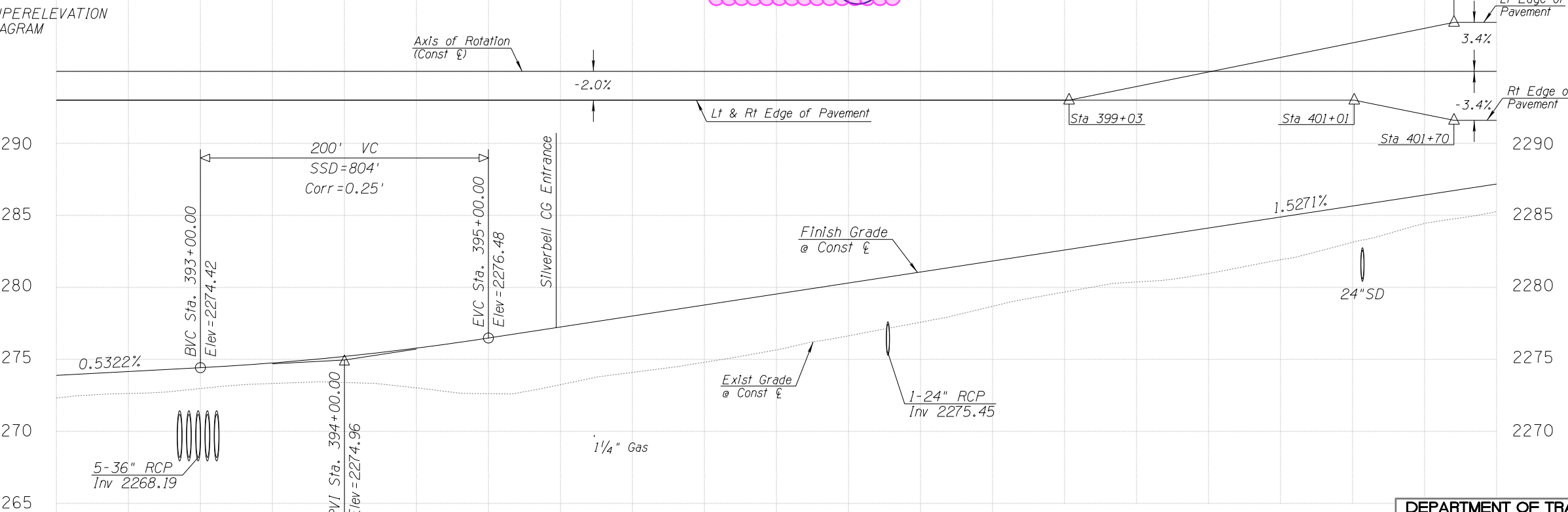
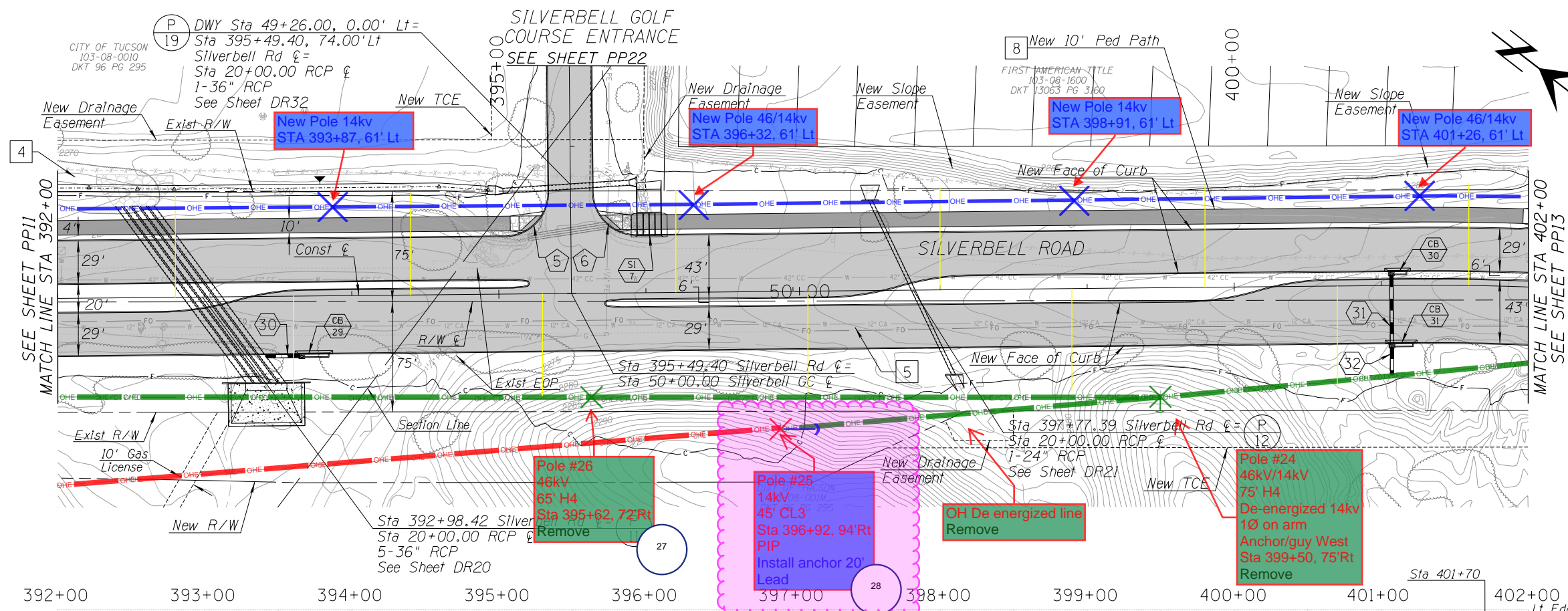


PRELIMINARY  
100%  
REVIEW  
NOT FOR  
CONSTRUCTION  
OR RECORDING

DEPARTMENT OF TRANSPORTATION/ENGINEERING DIVISION

SILVERBELL ROAD  
EL CAMINO DEL CERRO TO GORET ROAD  
PLAN & PROFILE

Approvals	Signatory	Date	Approved	20	53 OF 446
TRANSPORTATION DIRECTOR					
REF.					SCALE: 1" = 40'
DRWN. BY: MTA/AR/MS 2018					
DSGN. BY: AH/JB/EH 2018					
CHKD. BY: JS 2018					
PLAN NO.					



- NOTES:**
- (P) Culvert Pipe Reference Number See Sheet DS03
  - # Storm Drain Pipe Reference Number See Sheets SD01-SD13
  - (CB) Catch Basin Reference Number See Sheets SD01-SD13
  - (SI) Scupper Inlet Number See Sheets SD01-SD13
  - # Ped. Access Ramp Reference Number See Sheets RD01-RD03
  - 4 New Channel See Channel Plan & Profile Sheets
  - 5 AC Pavement PSS#1 67,226 SF
  - 8 MUP AC Pavement PSS#4 9,146 SF

See Curb Summary Sheets For Curb Type & Quantities. See Horizontal Control & Staking Sheets For Additional Information.

PP12 OF PP23

DEPARTMENT OF TRANSPORTATION/ENGINEERING DIVISION

SILVERBELL ROAD  
EL CAMINO DEL CERRO TO GORET ROAD  
PLAN & PROFILE

Approvals	Signatory	Date	Approved	20	54 OF 446
			TRANSPORTATION DIRECTOR		
			REF.	SCALE: 1" = 40'	
			PLAN NO.		



PRELIMINARY  
100%  
REVIEW NOT FOR CONSTRUCTION OR RECORDING

NO.	DATE	REVISION	BY	CHKD.	APPR.

Two working days before you dig CALL FOR THE BLUE STAKES  
1-800-782-5348





29

34

Pole #22  
30' CL4  
Sta 403+33, 39'Lt  
Span guys/poles  
Relocate to Sta  
403+10, 63'L  
46/14kv

New Pole  
14kv  
STA  
405+00, 56'  
Lt

New Pole  
46/14kv  
STA  
406+65, 57'  
Lt

Pole #7  
14kv  
40'CL4  
15 kva XFMR  
Sta 410+24, 28'Lt  
Relocate to Sta  
410+34, 61'L  
46/14kv

Pole #23  
46kv/14kv  
De-energized  
65' H4 Steel  
Sta 403+46, 28'Rt  
Remove

Pole #19  
46kv/14kv  
De-energized  
65' Ld-5  
Sta 406+95, 35'Rt  
Remove

Pole #49  
46kv/14kv 3Ø  
De-energized to  
North  
65' H4  
Neutral on pole  
Sta 409+38, 29'Rt  
Remove

Pole #16  
46kv/14kv  
55' CL3  
3Ø on atm Fly tap to  
North  
Sta 410+17, 28'Rt  
Remove

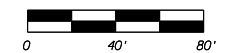
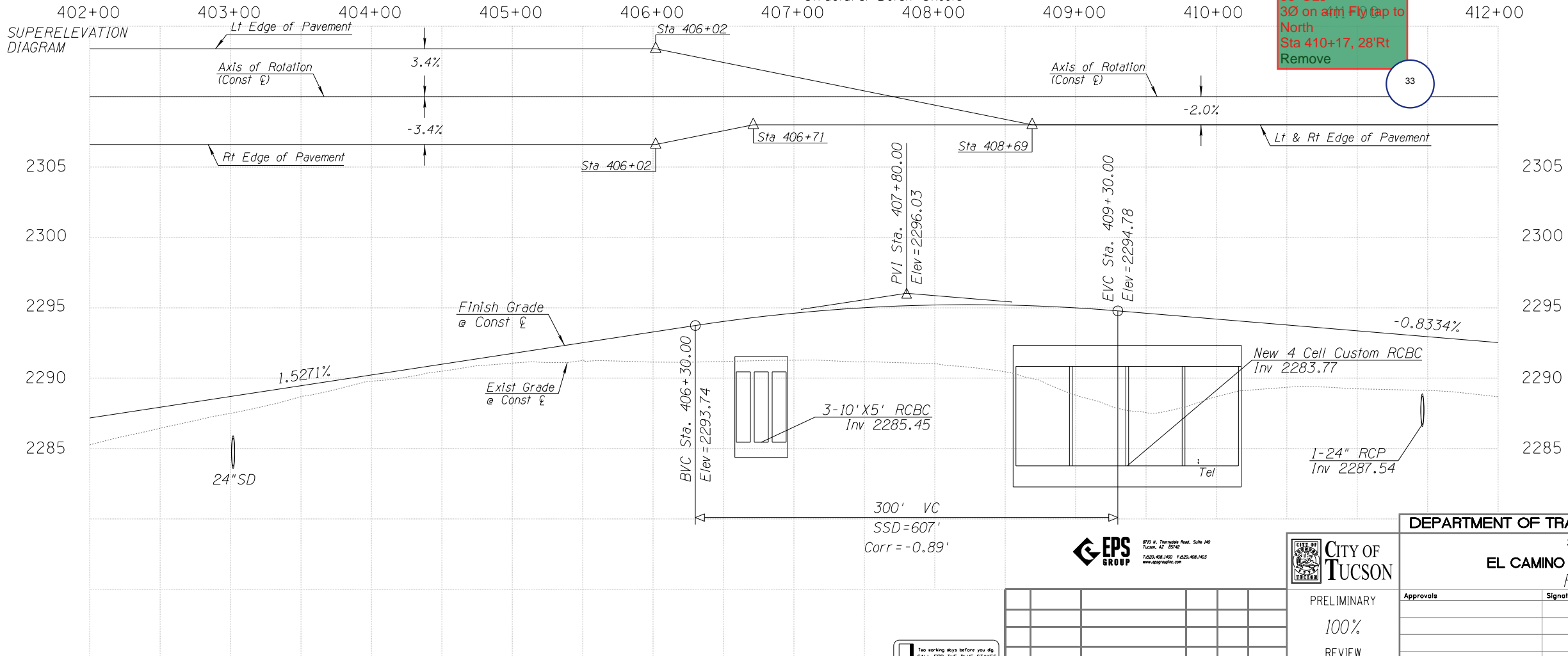
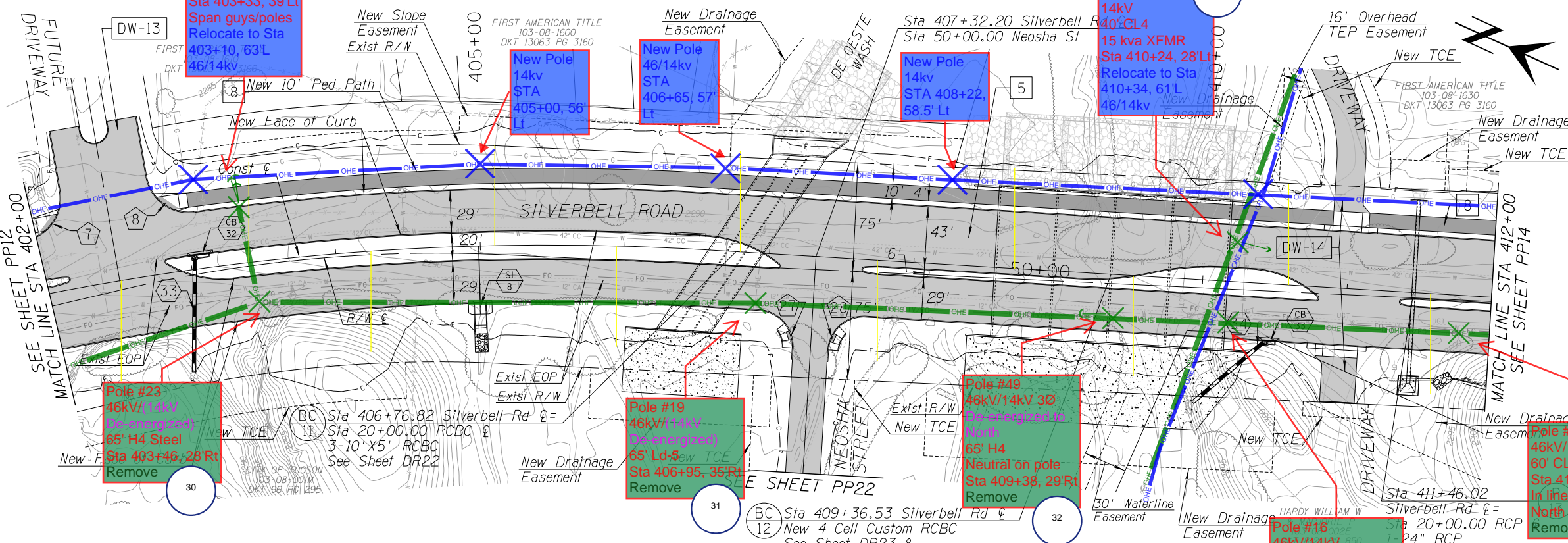
Pole #50  
46kv/14kv  
60' CL2  
Sta 411+77, 26'Rt  
In line disconnects to  
North  
Remove

NOTES:

- (P #) Culvert Pipe Reference Number See Sheet DS03
- (BC #) Box Culvert Reference See Sheets DS01-DS02
- (#) Storm Drain Pipe Reference Number See Sheets SD01-SD13
- (CB #) Catch Basin Reference Number See Sheets SD01-SD13
- (SI #) Scupper Inlet Number See Sheets SD01-SD13
- (#) Ped. Access Ramp Reference See Sheets RD01-RD03
- (DW-XX) Driveway Reference See Sheets DW01-DW10

- AC Pavement PSS#1 66,316 SF
- AC Pavement PSS#4 8,810 SF

See Curb Summary Sheets For Curb Type & Quantities. See Horizontal Control & Staking Sheets For Additional Information.



Two working days before you dig CALL FOR THE BLUE STAKES 1-800-782-5348



DEPARTMENT OF TRANSPORTATION/ENGINEERING DIVISION

SILVERBELL ROAD EL CAMINO DEL CERRO TO GORET ROAD PLAN & PROFILE

NO.	DATE	REVISION	BY	CHKD.	APPR.

PRELIMINARY 100% REVIEW NOT FOR CONSTRUCTION OR RECORDING

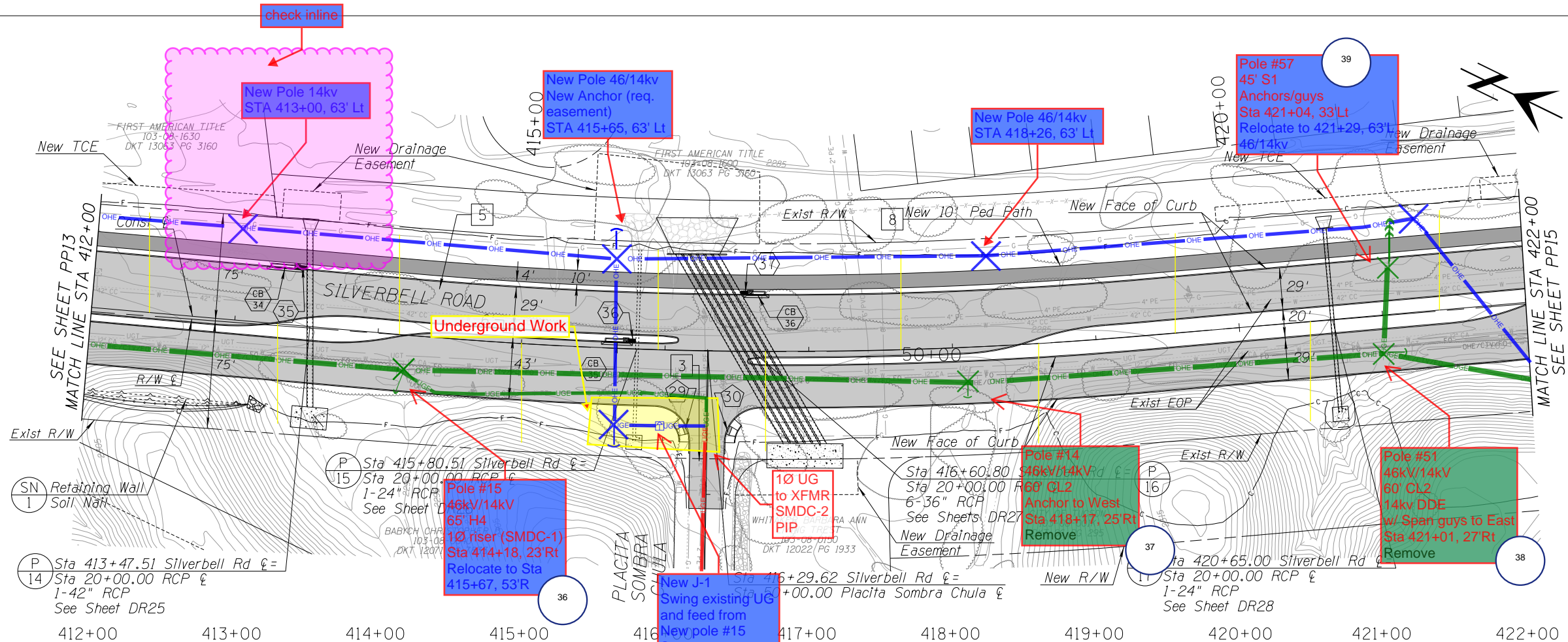
Approvals	Signatory	Date	Approved	20

TRANSPORTATION DIRECTOR

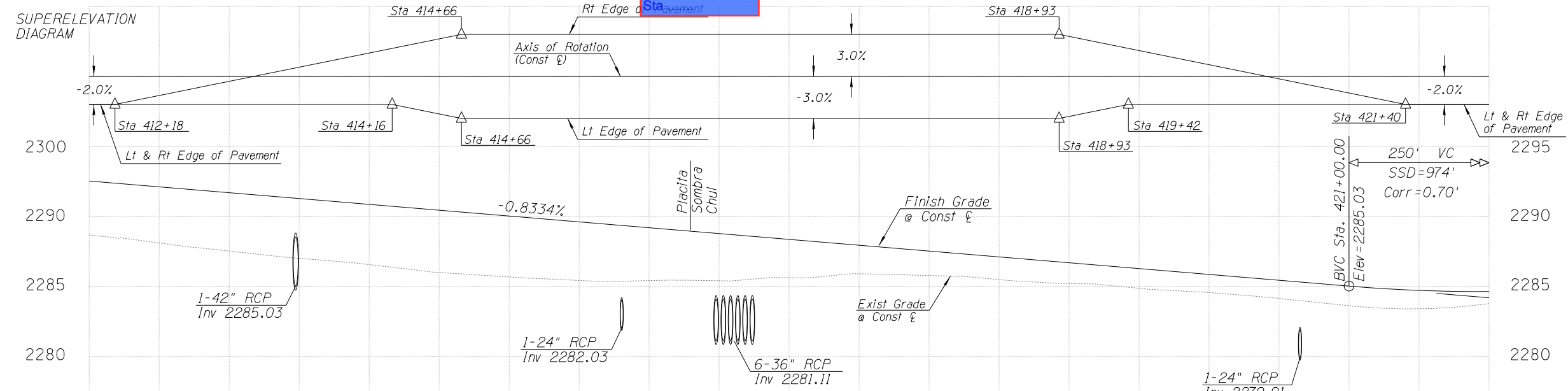
REF. SCALE: 1" = 40'

PLAN NO.

55 OF 446



- NOTES:**
- (P #) Culvert Pipe Reference Number See Sheet DS03
  - (#) Storm Drain Pipe Reference Number See Sheets SD01-SD13
  - (CB #) Catch Basin Reference Number See Sheets SD01-SD13
  - (#) Ped. Access Ramp Reference See Sheets RD01-RD03
  - (3) See PP23 For Sidestreet Plan And Profile
  - (SN #) Soil Nail Retaining Wall See Sheets SR01-SR08
  - (5) AC Pavement PSS#1 66,640 SF
  - (8) MUP AC Pavement PSS#4 9,916 SF



See Curb Summary Sheets For Curb Type & Quantities. See Horizontal Control & Staking Sheets For Additional Information.

PP14 OF PP23

DEPARTMENT OF TRANSPORTATION/ENGINEERING DIVISION

SILVERBELL ROAD  
EL CAMINO DEL CERRO TO GORET ROAD  
PLAN & PROFILE

Approvals	Signatory	Date	Approved	20	56 OF 446
			TRANSPORTATION DIRECTOR		
			REF.	SCALE: 1" = 40'	
			PLAN NO.		



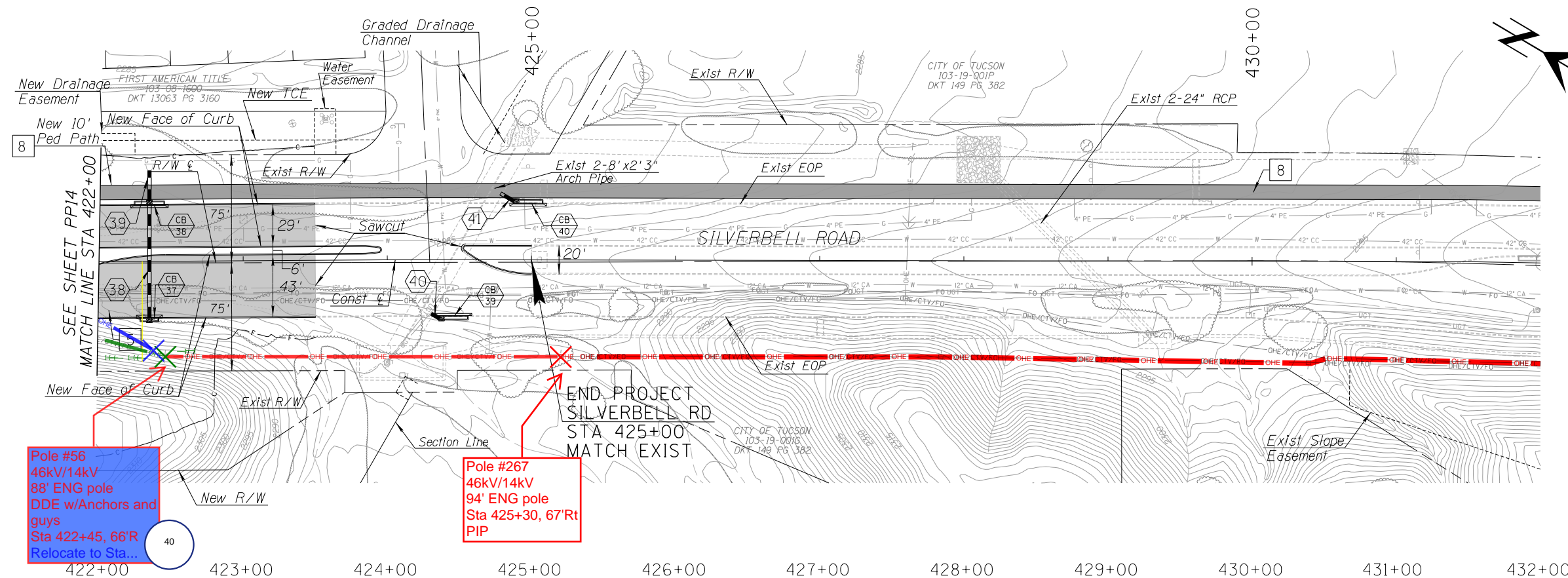
PRELIMINARY  
100%  
REVIEW NOT FOR CONSTRUCTION OR RECORDING

NO.	DATE	REVISION	BY	CHKD.	APPR.

Two working days before you dig CALL FOR THE BLUE STAKES  
1-800-782-5348



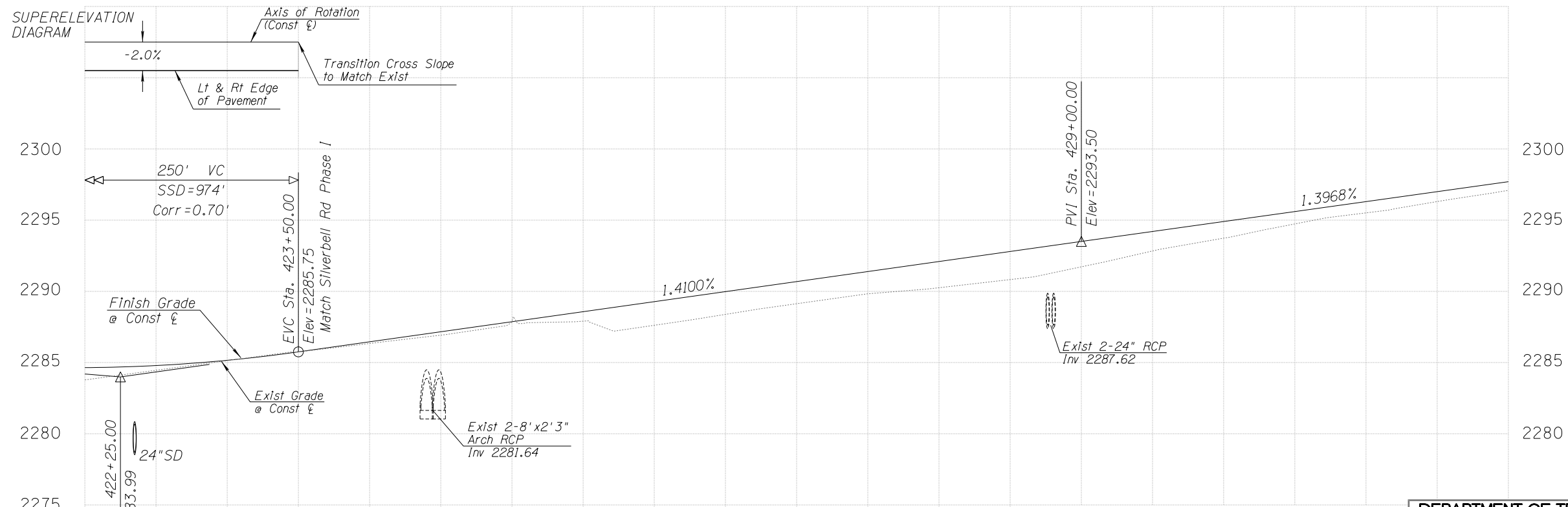




- NOTES:**
- # Storm Drain Pipe Reference Number See Sheets SD01-SD13
  - CB Catch Basin Reference Number See Sheets SD01-SD13
  - 5 AC Pavement PSS#1 10,813 SF
  - 8 MUP AC Pavement PSS#4 11,531 SF Tie into Ped Access Ramps at Goret Rd. Sta. 433+52.87

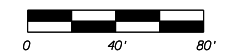
Pole #56  
46kV/14kV  
88' ENG pole  
DDE w/Anchors and guys  
Sta 422+45, 66'R  
Relocate to Sta...

Pole #267  
46kV/14kV  
94' ENG pole  
Sta 425+30, 67'Rt  
PIP



See Curb Summary Sheets For Curb Type & Quantities.  
See Horizontal Control & Staking Sheets For Additional Information.

PP15 OF PP23



Two working days before you dig  
CALL FOR THE BLUE STAKES  
1-800-782-5348

NO.	DATE	REVISION	BY	CHKD.	APPR.

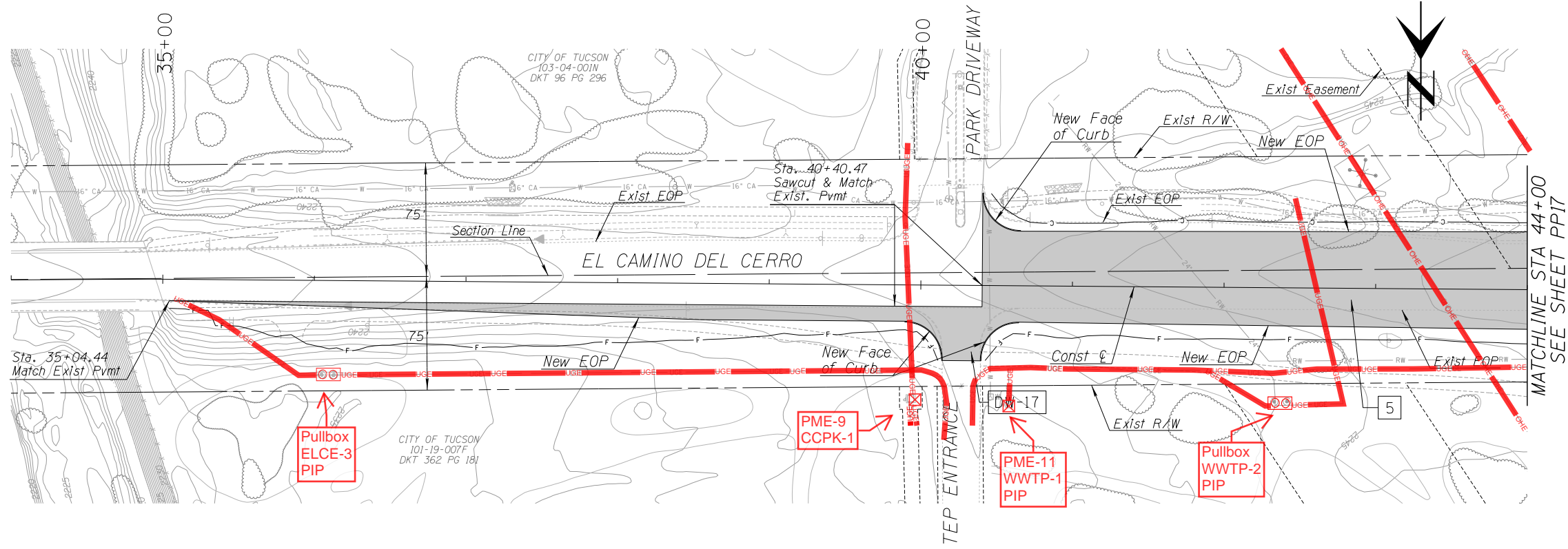


PRELIMINARY  
100%  
REVIEW  
NOT FOR  
CONSTRUCTION  
OR RECORDING

DEPARTMENT OF TRANSPORTATION/ENGINEERING DIVISION

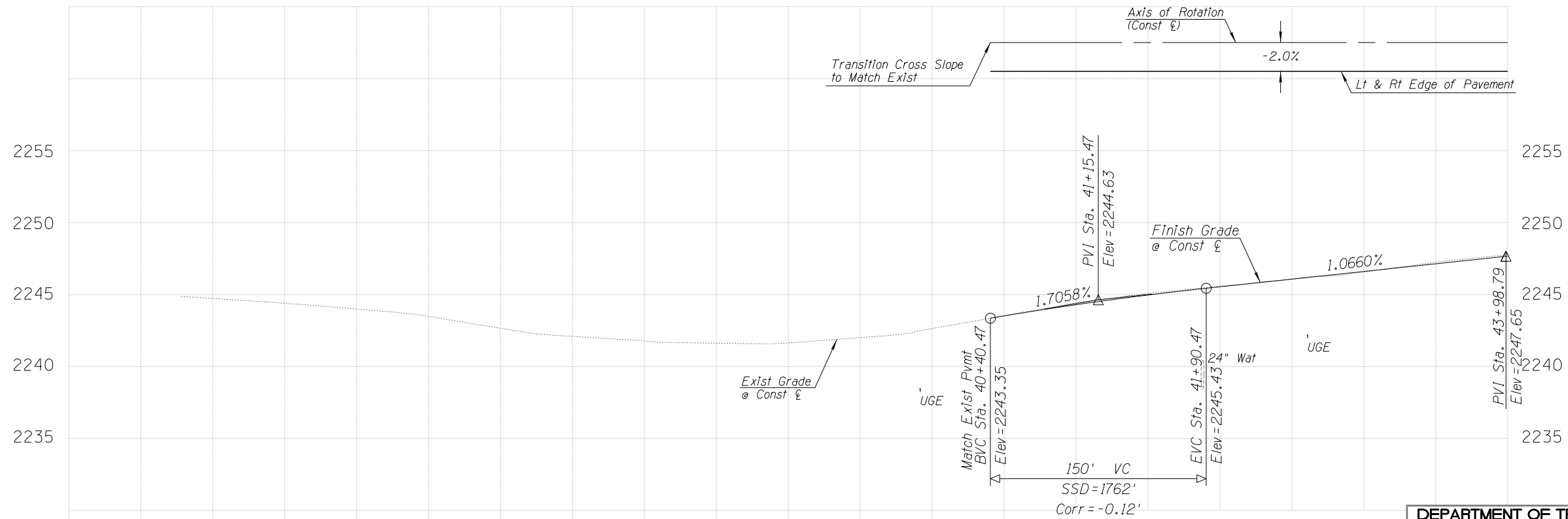
SILVERBELL ROAD  
EL CAMINO DEL CERRO TO GORET ROAD  
PLAN & PROFILE

Approvals	Signatory	Date	Approved	20	57
TRANSPORTATION DIRECTOR					OF
REF.					446
SCALE: 1" = 40'					
PLAN NO.					



- NOTES:**
- DW-XX Driveway Reference  
See Sheets DW01-DW10
  - 5 AC Pavement  
PSS#1 26,004 SF

34+00      35+00      36+00      37+00      38+00      39+00      40+00      41+00      42+00      43+00      44+00



See Curb Summary Sheets For Curb Type & Quantities.  
See Horizontal Control & Staking Sheets For Additional Information.

PP16 OF PP23

DEPARTMENT OF TRANSPORTATION/ENGINEERING DIVISION

SILVERBELL ROAD  
EL CAMINO DEL CERRO TO GORET ROAD  
EL CAMINO DEL CERRO PLAN & PROFILE

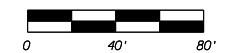
Approvals	Signatory	Date	Approved	20
TRANSPORTATION DIRECTOR				58
REF. SCALE: 1" = 40'				OF
PLAN NO.				446



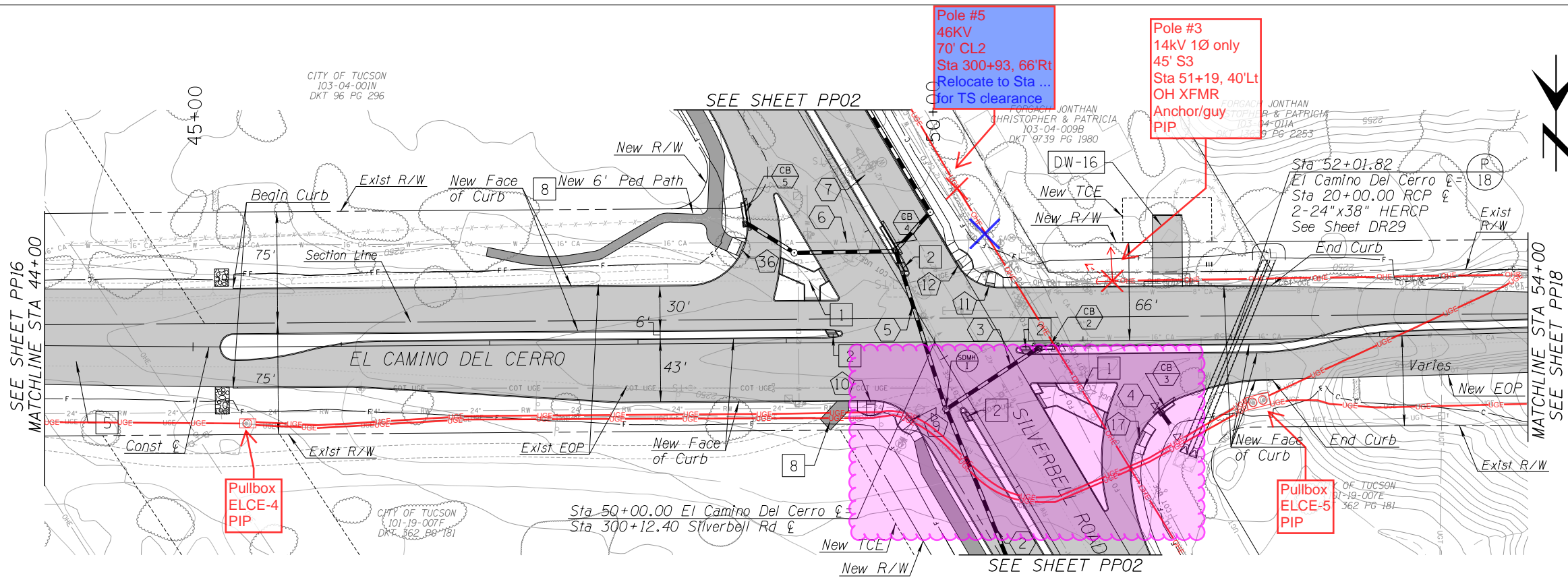
PRELIMINARY  
100%  
REVIEW  
NOT FOR  
CONSTRUCTION  
OR RECORDING

NO.	DATE	REVISION	BY	CHKD.	APPR.

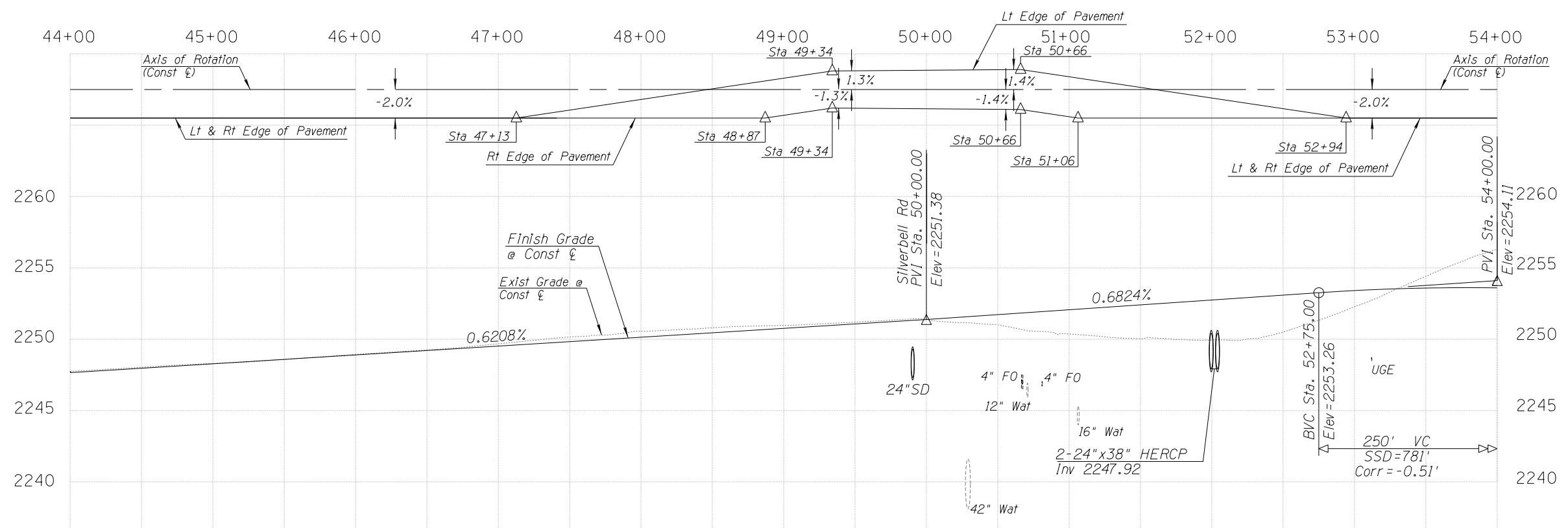
Two working days before you dig  
CALL FOR THE BLUE STAKES  
1-800-782-5348







- NOTES:**
- P # Culvert Pipe Reference Number See Sheet DS03
  - # Storm Drain Pipe Reference Number See Sheets SD01-SD13
  - CB # Catch Basin Reference Number See Sheets SD01-SD13
  - SDM # Storm Drain Manhole Number See Sheets SD01-SD13
  - # Ped. Access Ramp Reference See Sheets RD01-RD03
  - DW-XX Driveway Reference See Sheets DW01-DW10
  - 1 See Roadway Detail RD9 For Channelized Right Turn Islands
  - 2 Median Refuge Area See RD06
  - 5 AC Pavement PSS#1 56,930 SF
  - 8 MUP AC Pavement PSS#4 948 SF



See Curb Summary Sheets For Curb Type & Quantities.  
See Horizontal Control & Staking Sheets For Additional Information.

PP17 OF PP23

DEPARTMENT OF TRANSPORTATION/ENGINEERING DIVISION

SILVERBELL ROAD  
EL CAMINO DEL CERRO TO GORET ROAD  
EL CAMINO DEL CERRO PLAN & PROFILE

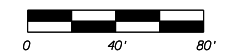
Approvals	Signatory	Date	Approved	20
				59
				OF
				446
TRANSPORTATION DIRECTOR				
REF. SCALE: 1" = 40'				
PLAN NO.				



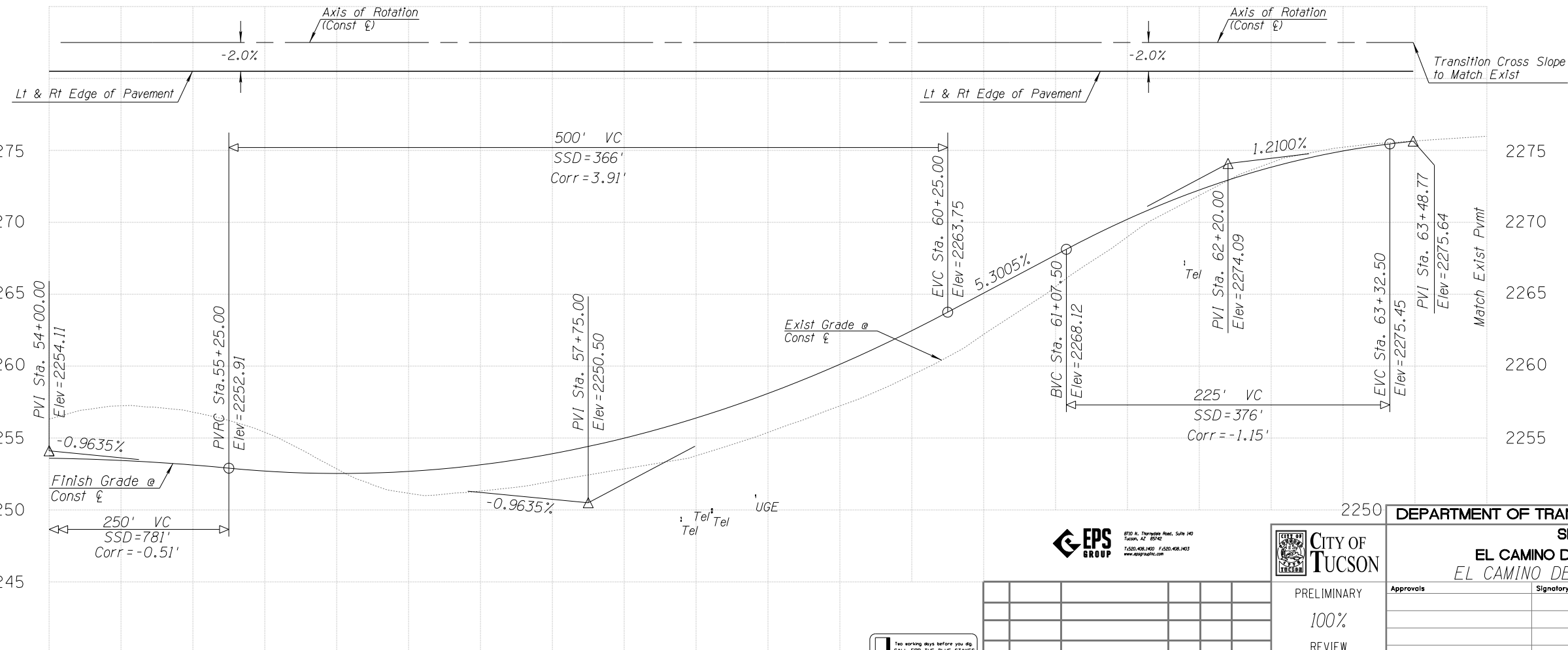
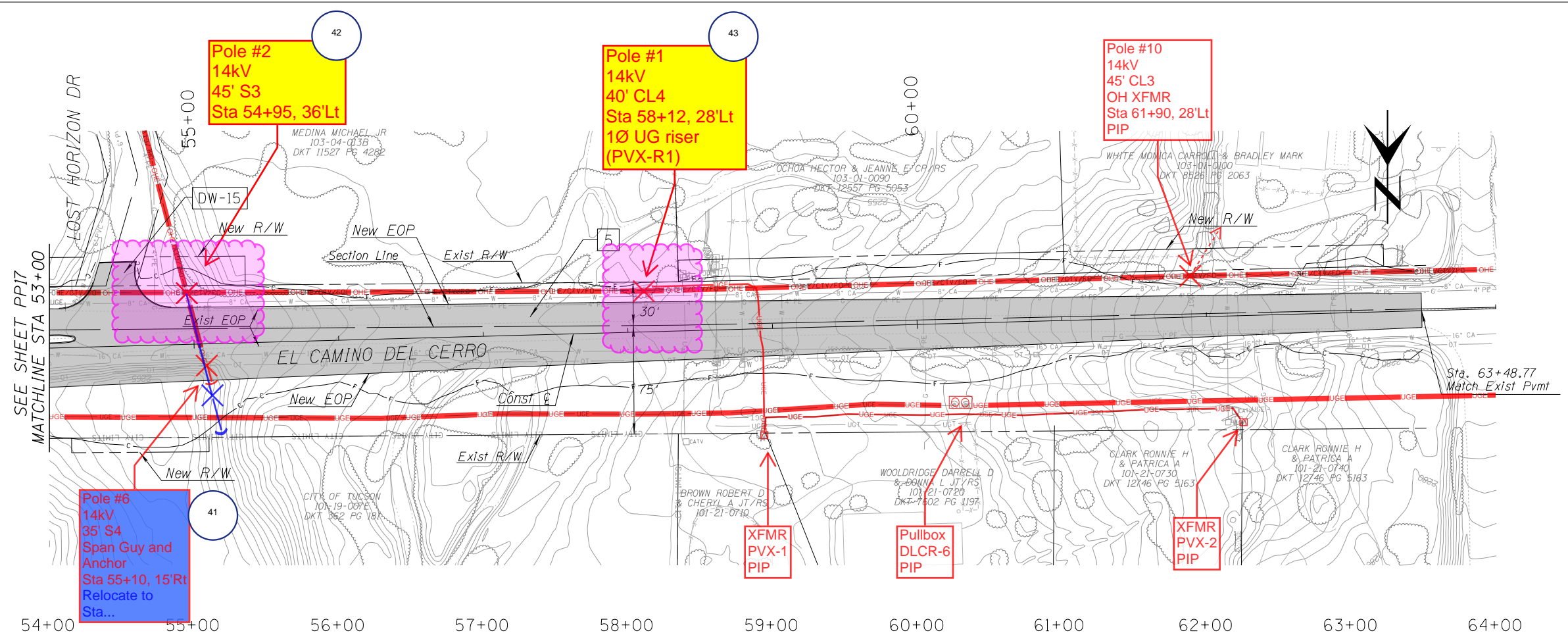
PRELIMINARY  
100%  
REVIEW  
NOT FOR  
CONSTRUCTION  
OR RECORDING

NO.	DATE	REVISION	BY	CHKD.	APPR.

Two working days before you dig  
CALL FOR THE BLUE STAKES  
1-800-782-5348



**NOTES:**  
 DW-XX Driveway Reference  
 See Sheets DW01-DW10  
 5 AC Pavement  
 PSS#1 36,893 SF



See Curb Summary Sheets For  
 Curb Type & Quantities.  
 See Horizontal Control & Staking  
 Sheets For Additional Information.

PP18 OF PP23



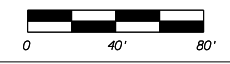
DEPARTMENT OF TRANSPORTATION/ENGINEERING DIVISION

**SILVERBELL ROAD**  
**EL CAMINO DEL CERRO TO GORET ROAD**  
**EL CAMINO DEL CERRO PLAN & PROFILE**

NO.	DATE	REVISION	BY	CHKD.	APPR.

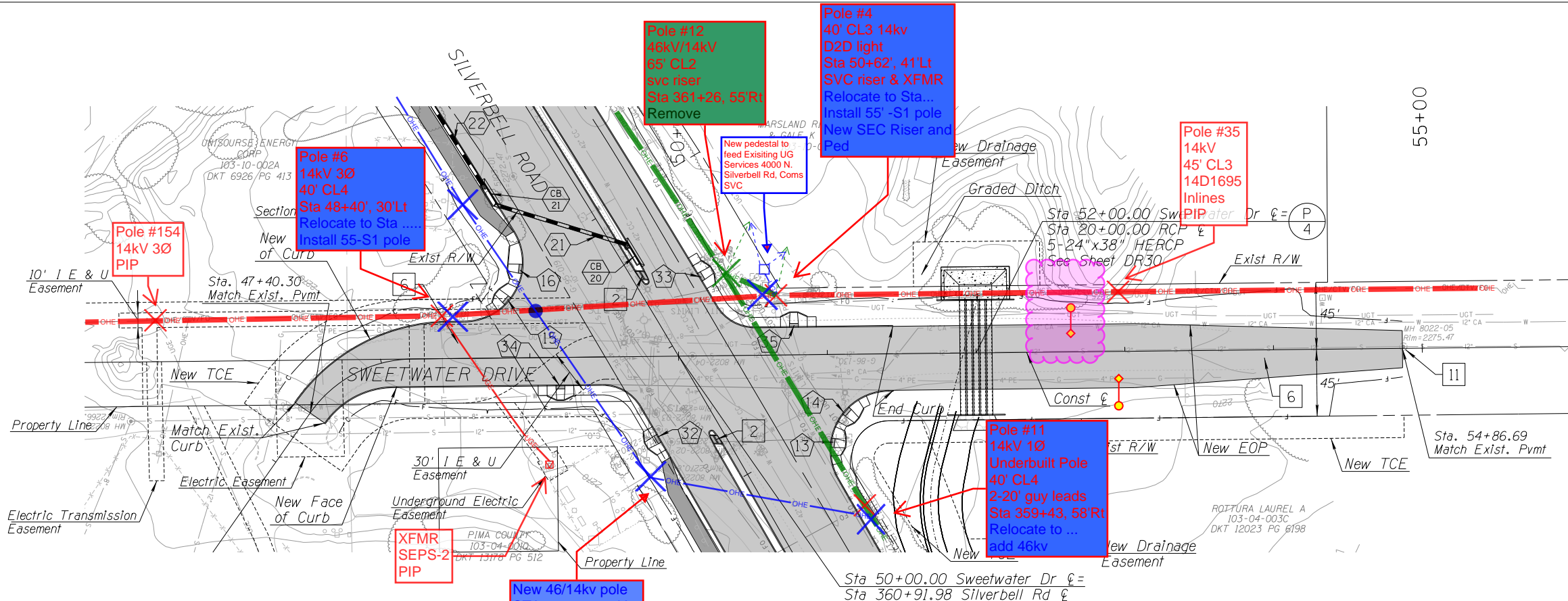
PRELIMINARY  
 100%  
 REVIEW  
 NOT FOR  
 CONSTRUCTION  
 OR RECORDING

Approvals	Signatory	Date	Approved	20
TRANSPORTATION DIRECTOR				60 OF 446
REF. SCALE: 1" = 40'				PLAN NO.

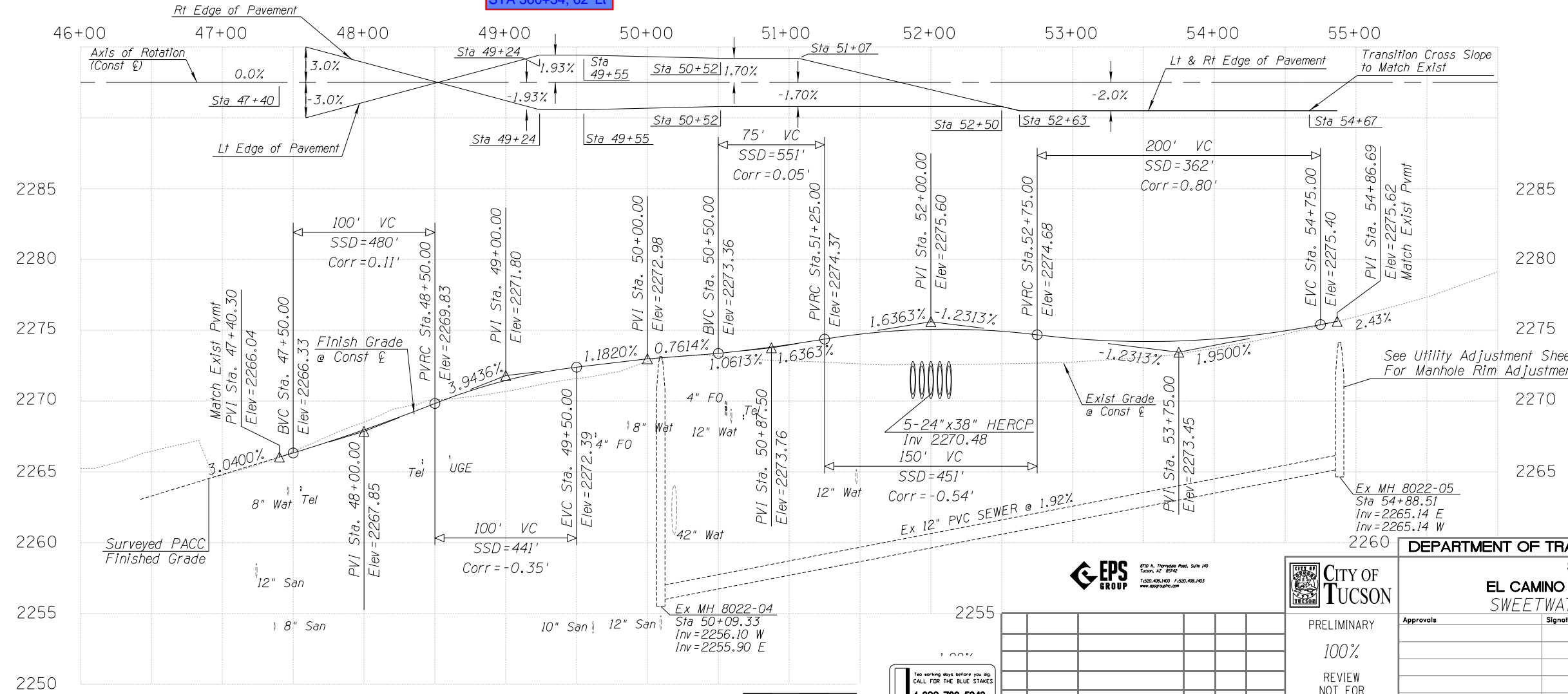


Two working days before you dig  
 CALL FOR THE BLUE STAKES  
 1-800-782-5348



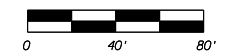


- NOTES:**
- P # Culvert Pipe Reference Number See Sheet DS03
  - # Storm Drain Pipe Reference Number See Sheets SD01-SD13
  - CB # Catch Basin Reference Number See Sheets SD01-SD13
  - # Ped. Access Ramp Reference See Sheets RD01-RD03
  - 2 Median Refuge Area See RD06
  - 6 AC Pavement PSS#2 27,214 SF
  - 11 New Concrete Collar Per Std. Dtl. RWRD 211



See Utility Adjustment Sheets (UA) For Manhole Rim Adjustments

See Curb Summary Sheets For Curb Type & Quantities. See Horizontal Control & Staking Sheets For Additional Information.



Two working days before you dig  
 CALL FOR THE BLUE STAKES  
 1-800-782-5348

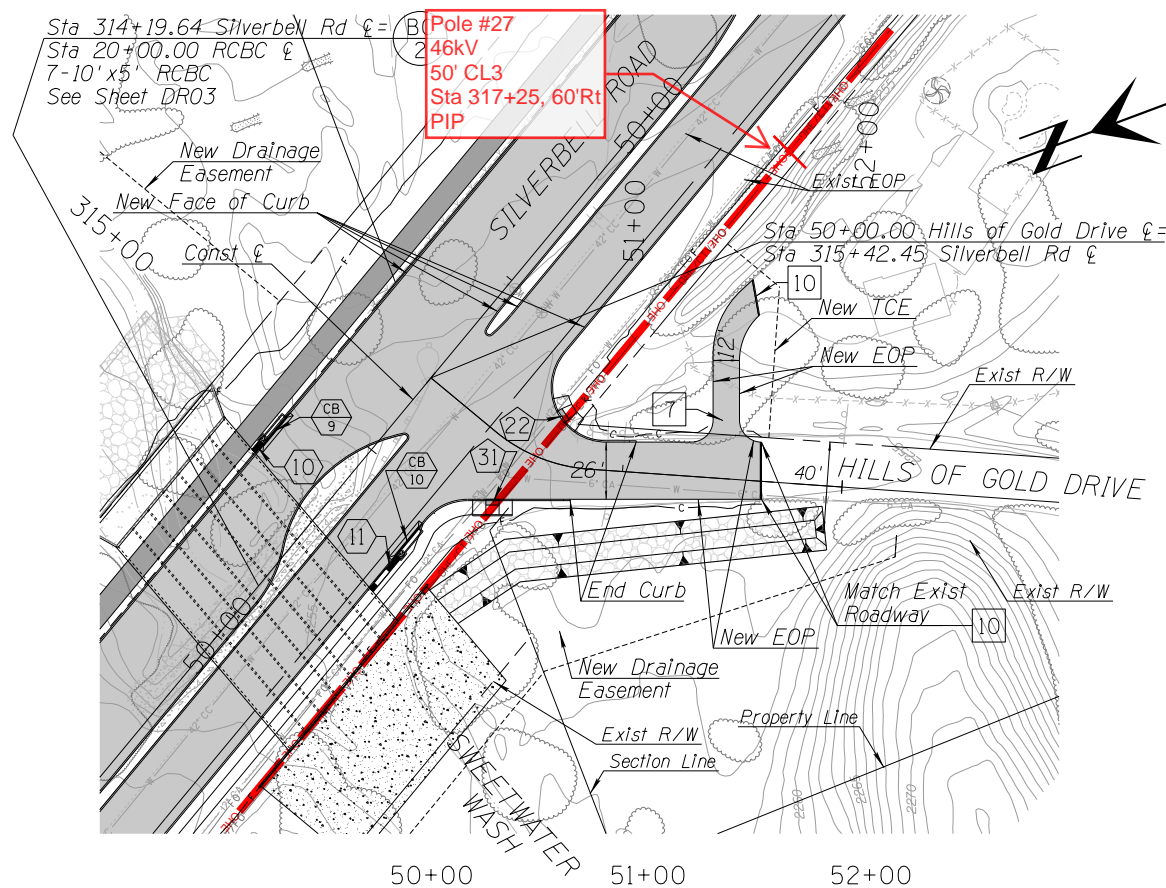
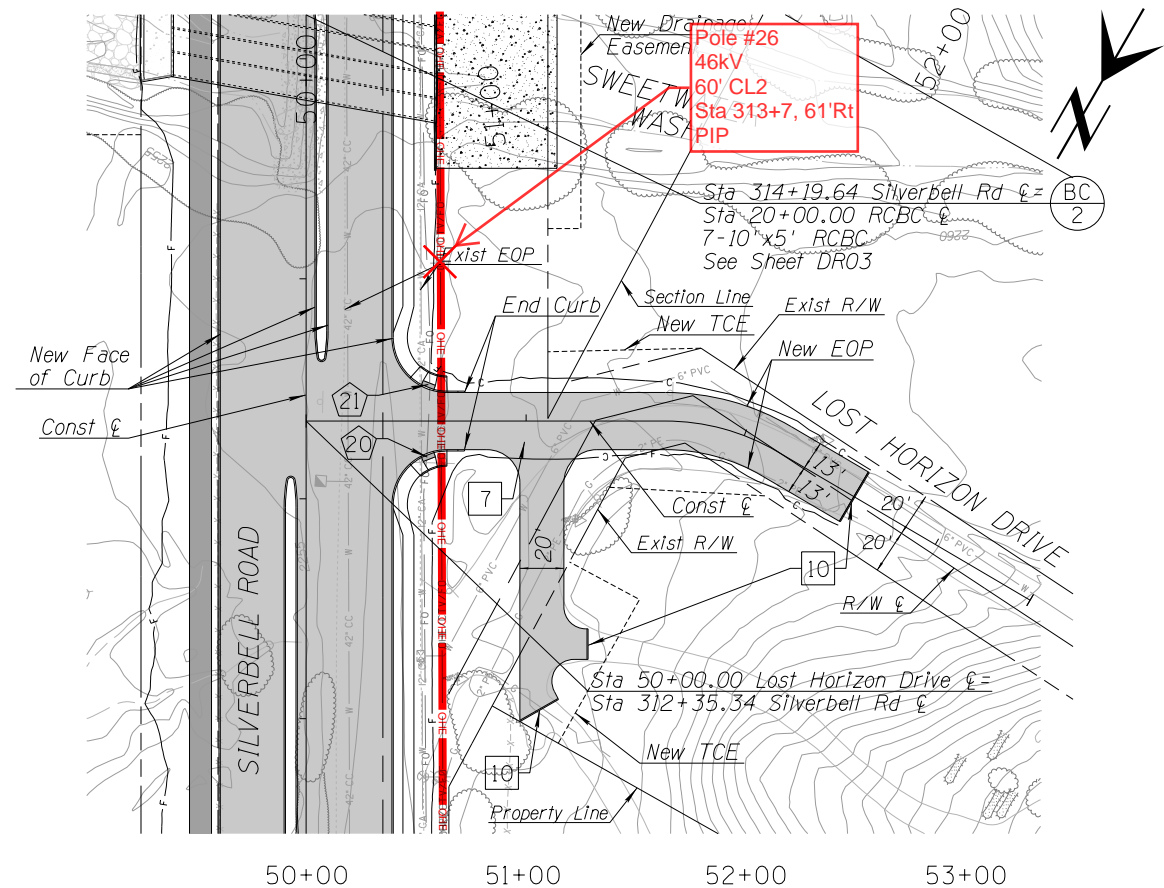


PRELIMINARY  
 100%  
 REVIEW NOT FOR CONSTRUCTION OR RECORDING

DEPARTMENT OF TRANSPORTATION/ENGINEERING DIVISION

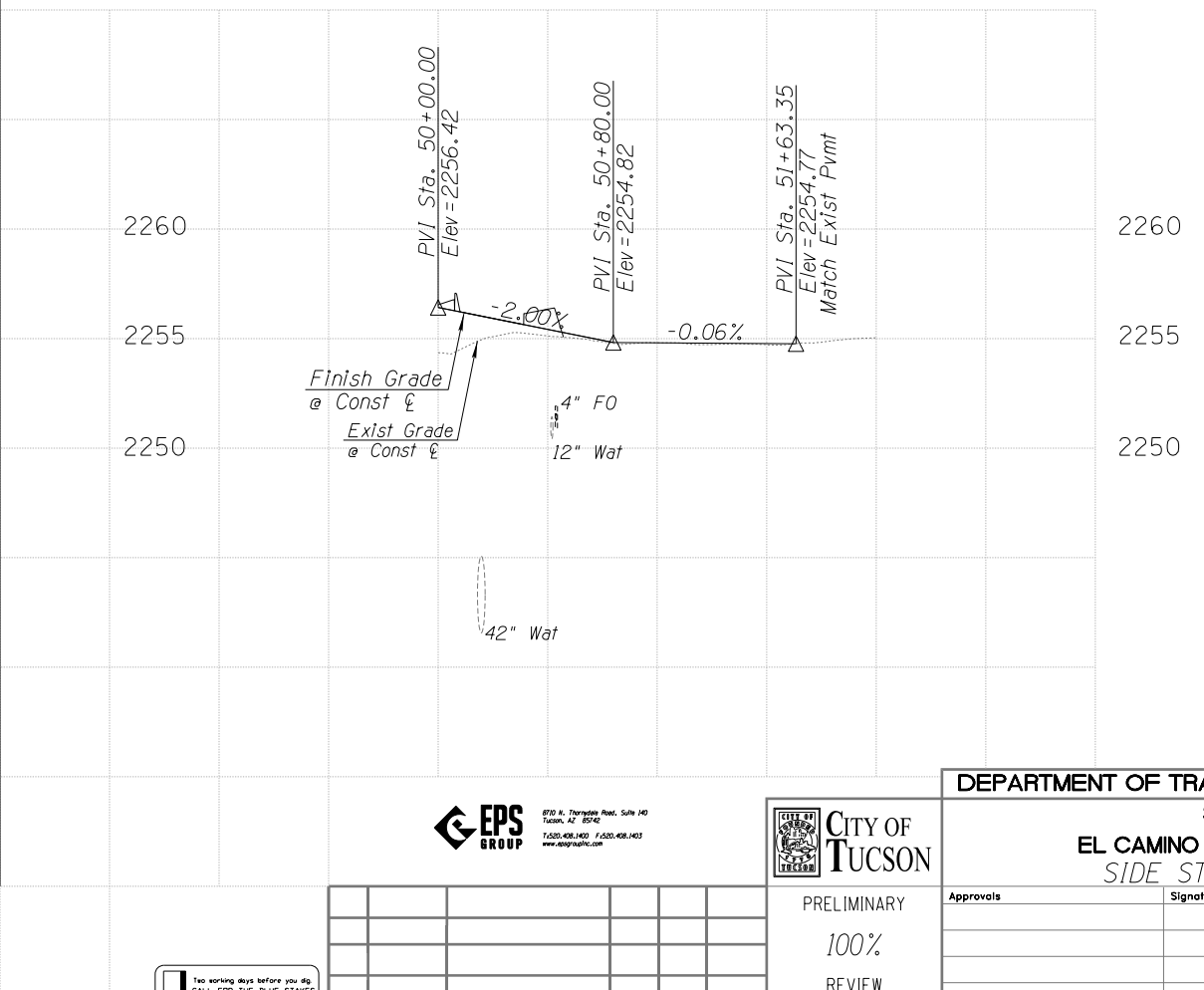
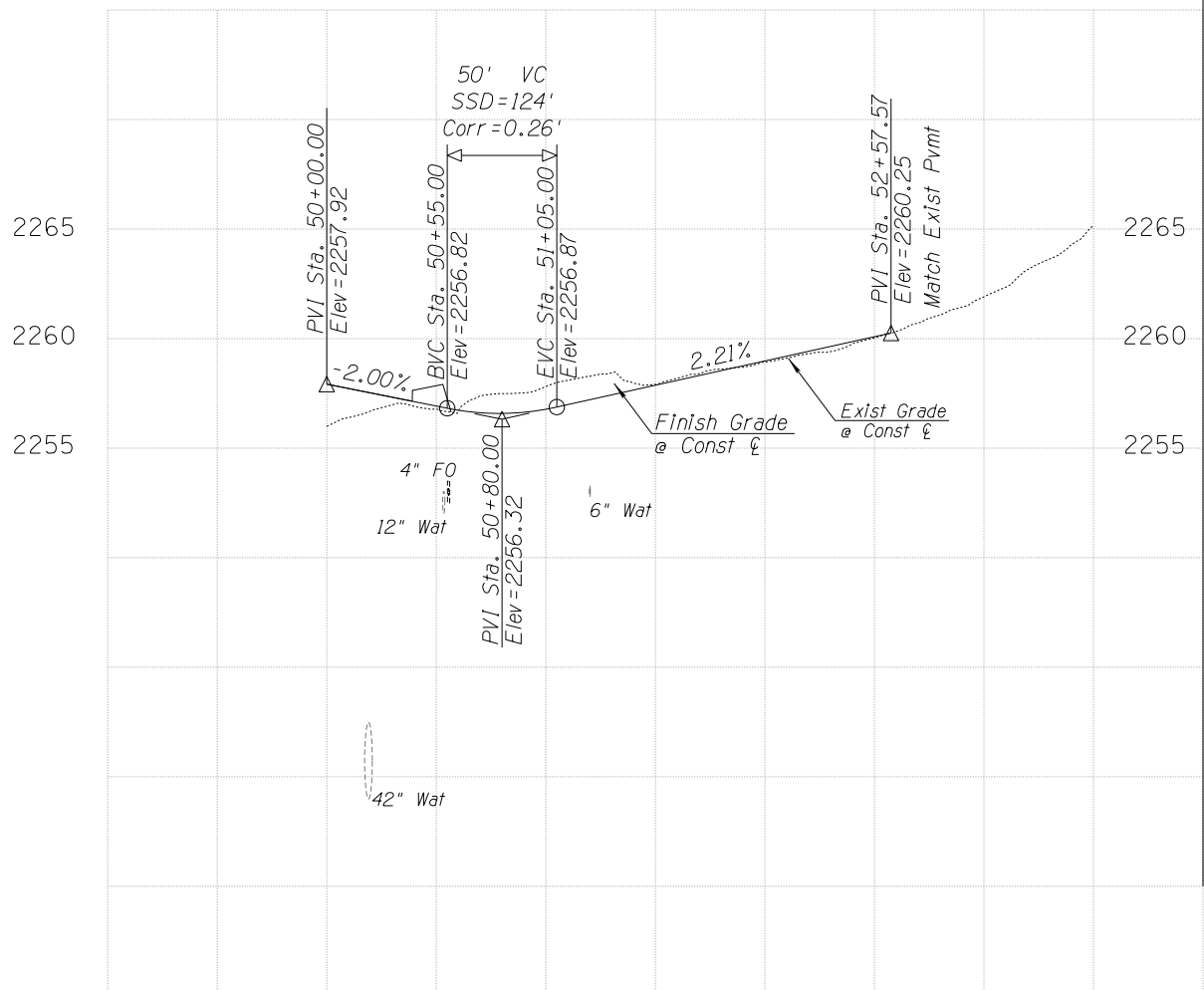
**SILVERBELL ROAD  
 EL CAMINO DEL CERRO TO GORET ROAD  
 SWEETWATER DR PLAN & PROFILE**

Approvals	Signatory	Date	Approved	20
				61 OF 446
TRANSPORTATION DIRECTOR				
REF. SCALE: 1" = 40'				
DRWN. BY: [Name] 2018 DSON. BY: [Name] 2018 CHKD. BY: JS 2018				PLAN NO.



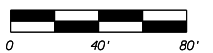
**NOTES:**

- BC # Box Culvert Reference See Sheets DS01-DS02
- # Storm Drain Pipe Reference Number See Sheets SD01-SD13
- CB # Catch Basin Reference Number See Sheets SD01-SD13
- # Ped. Access Ramp Reference See Sheets RD01-RD03
- 7 AC Pavement PSS#3 13,513 SF
- 10 Concrete Header Per PAG Dtl 213 102 LF



See Curb Summary Sheets For Curb Type & Quantities.  
See Horizontal Control & Staking Sheets For Additional Information.

PP20 OF PP23



Two working days before you dig  
CALL FOR THE BLUE STAKES  
1-800-782-5348

NO.	DATE	REVISION	BY	CHKD.	APPR.

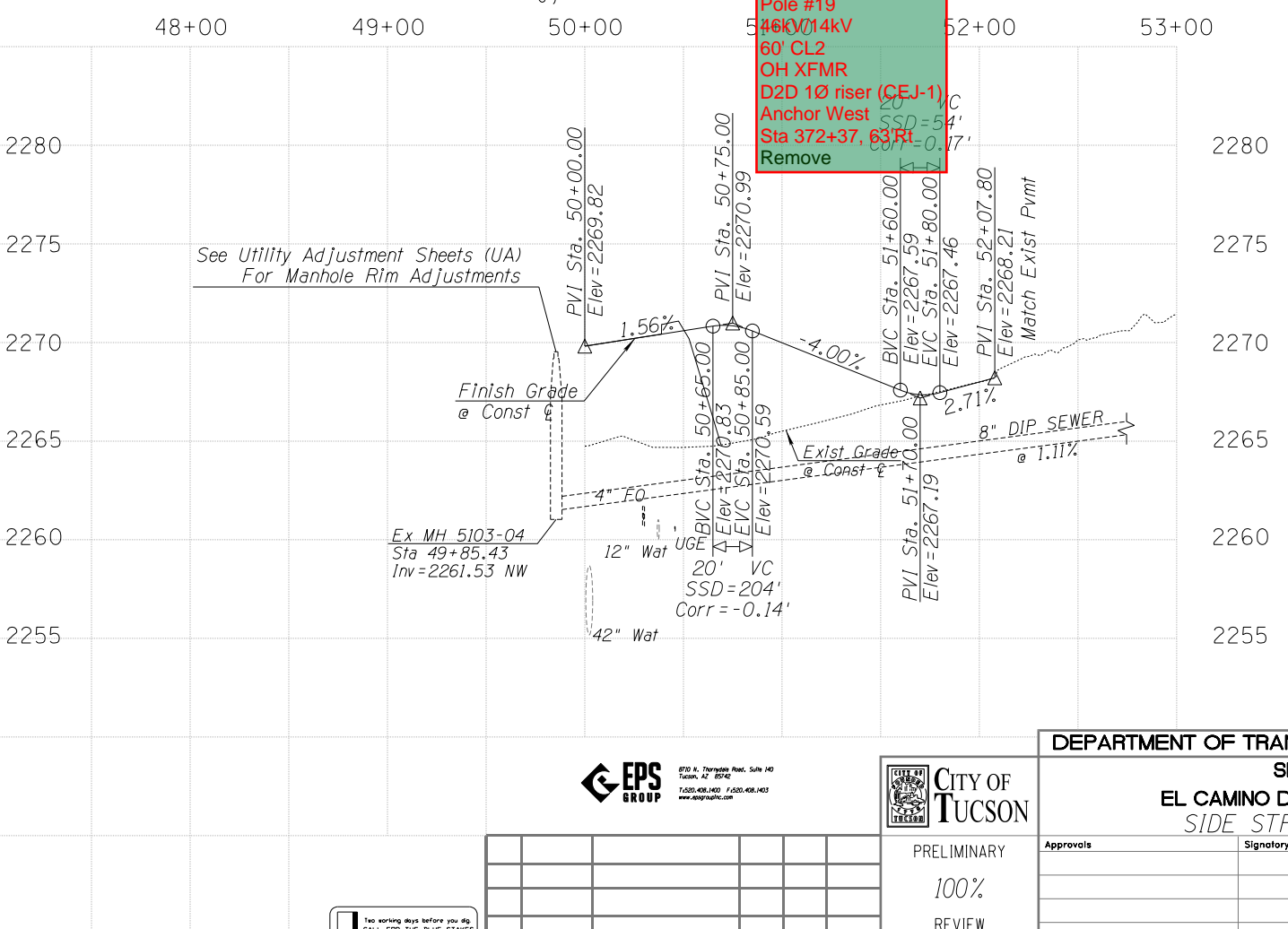
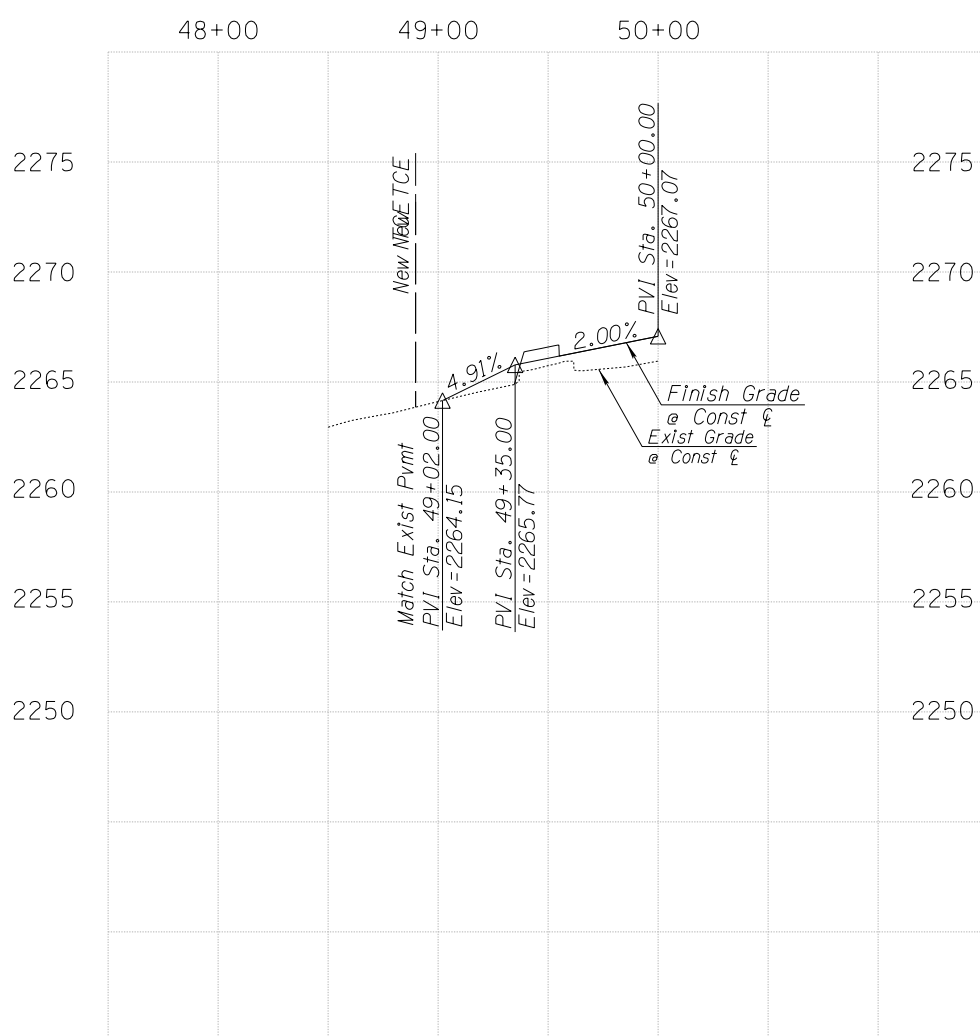
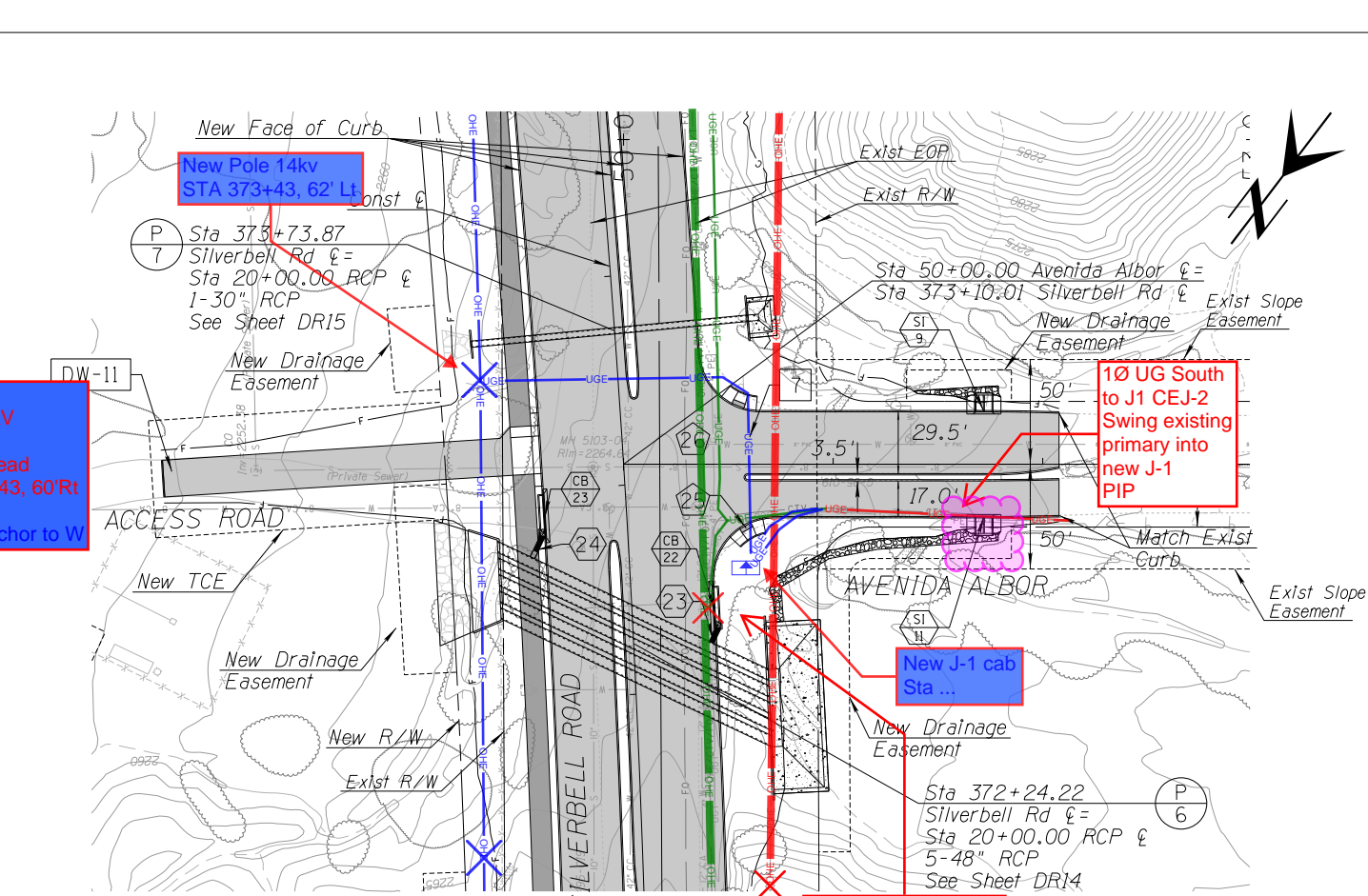
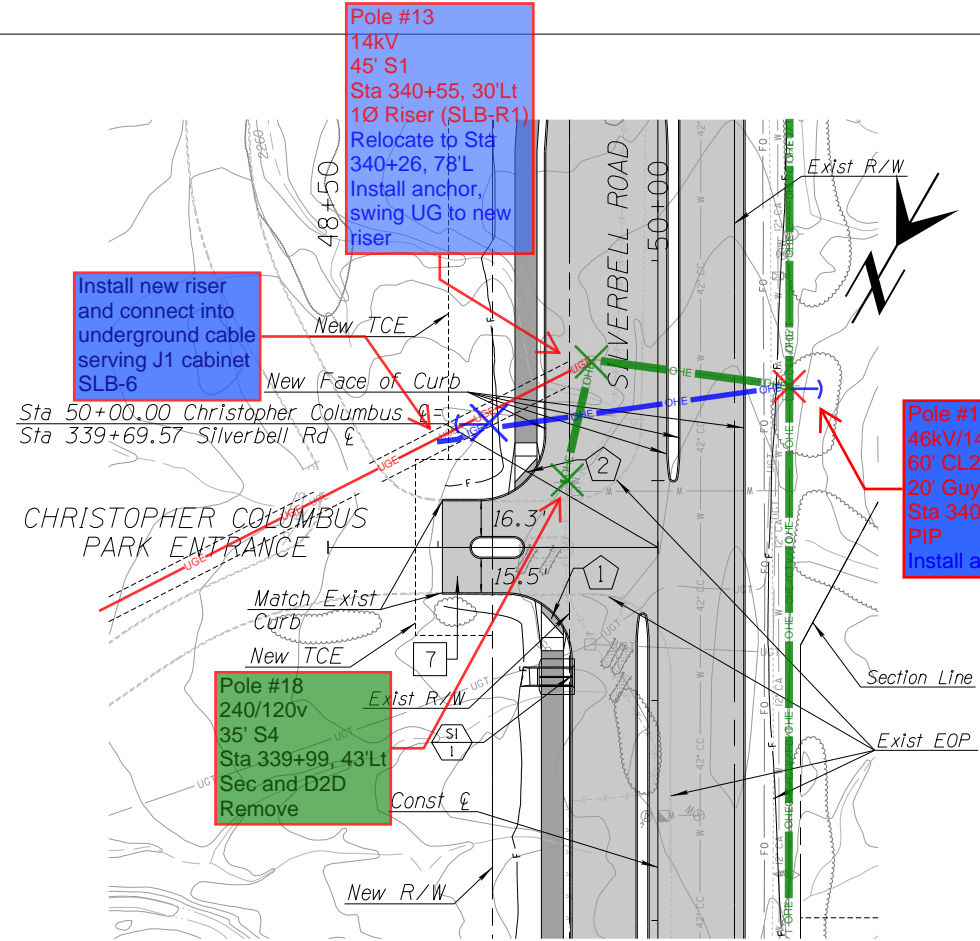
PRELIMINARY  
100%  
REVIEW  
NOT FOR  
CONSTRUCTION  
OR RECORDING

DEPARTMENT OF TRANSPORTATION/ENGINEERING DIVISION

**SILVERBELL ROAD**  
**EL CAMINO DEL CERRO TO GORET ROAD**  
**SIDE STREET PLAN & PROFILE**

Approvals	Signatory	Date	Approved	20	62
					OF
					446
TRANSPORTATION DIRECTOR					
REF.		SCALE: 1" = 40'			
DRWN. BY	MLT/MJ/MS	2018	DSGN. BY	AH/JB/JH	2018
CHKD. BY	J5	2018	PLAN NO.		





- NOTES:**
- P # Culvert Pipe Reference Number  
See Sheet DS03
  - # Storm Drain Pipe Reference Number  
See Sheets SD01-SD13
  - CB # Catch Basin Reference Number  
See Sheets SD01-SD13
  - # Ped. Access Ramp Reference  
See Sheets RD01-RD03
  - DW-XX Driveway Reference  
See Sheets DW01-DW10
  - SI # Scupper Inlet Number  
See Sheets SD01-SD13
  - 7 AC Pavement  
PSS#3 10,659 SF

See Curb Summary Sheets For Curb Type & Quantities.  
See Horizontal Control & Staking Sheets For Additional Information.

PP21 OF PP23

DEPARTMENT OF TRANSPORTATION/ENGINEERING DIVISION

SILVERBELL ROAD  
EL CAMINO DEL CERRO TO GORET ROAD  
SIDE STREET PLAN & PROFILE

Approvals	Signature	Date	Approved	20	63 OF 446
			TRANSPORTATION DIRECTOR		
			REF.	SCALE: 1" = 40'	
			PLAN NO.		

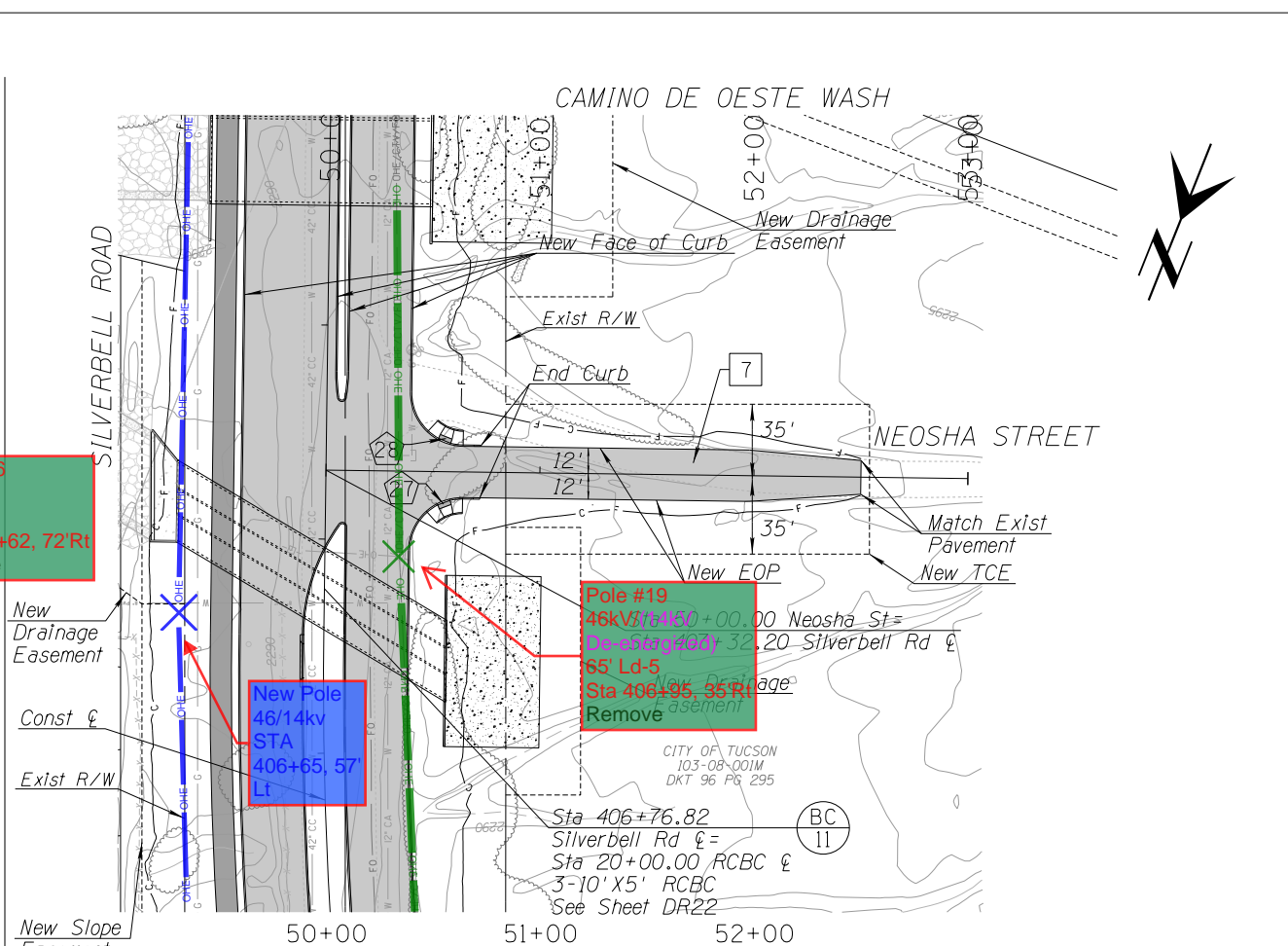
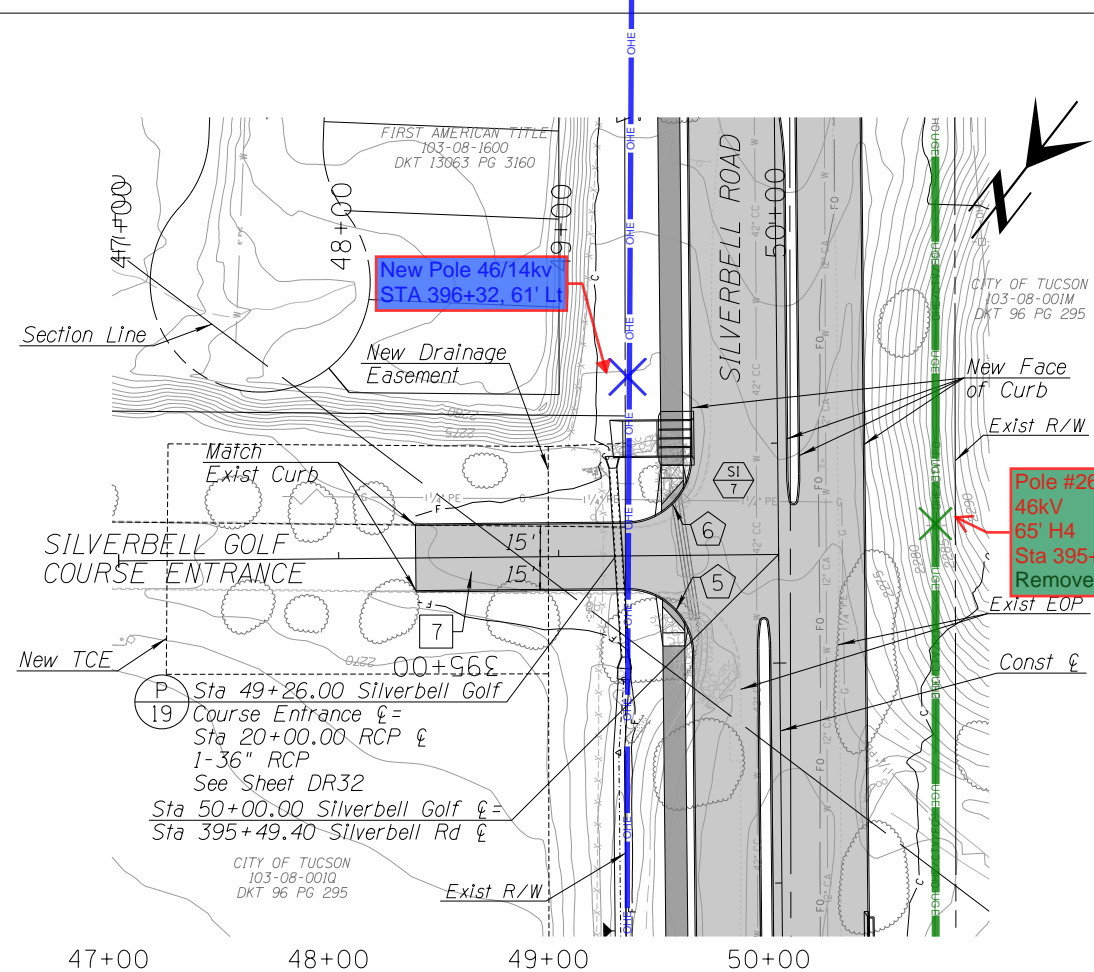


PRELIMINARY  
100%  
REVIEW NOT FOR CONSTRUCTION OR RECORDING

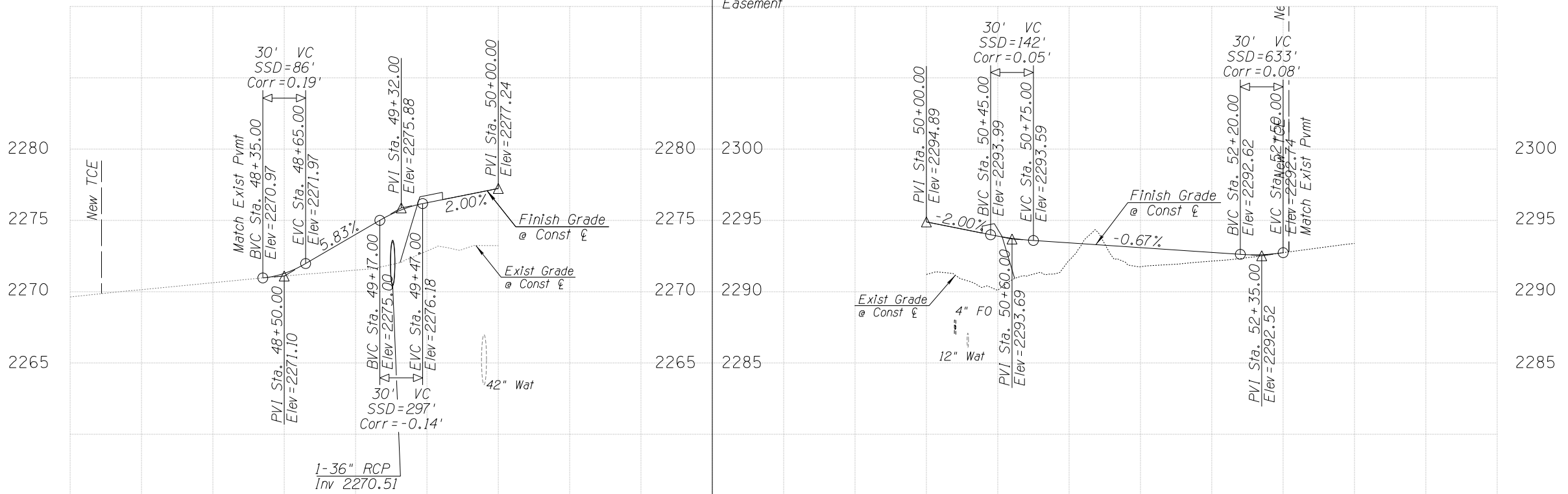
NO.	DATE	REVISION	BY	CHKD.	APPR.



Two working days before you dig  
CALL FOR THE BLUE STAKES  
1-800-782-5348



- NOTES:**
- P # Culvert Pipe Reference Number See Sheet DS03
  - BC # Box Culvert Reference See Sheets DS01-DS02
  - SI # Scupper Inlet Number See Sheets SD01-SD13
  - # Ped. Access Ramp Reference See Sheets RD01-RD03
  - 7 AC Pavement PSS#3 9,242 SF



See Curb Summary Sheets For Curb Type & Quantities.  
See Horizontal Control & Staking Sheets For Additional Information.

PP22 OF PP23

DEPARTMENT OF TRANSPORTATION/ENGINEERING DIVISION

SILVERBELL ROAD  
EL CAMINO DEL CERRO TO GORET ROAD

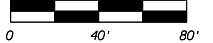
Approvals	Signatory	Date	Approved	20
				64
				OF
				446
TRANSPORTATION DIRECTOR				
REF. SCALE: 1" = 40'				
PLAN NO.				



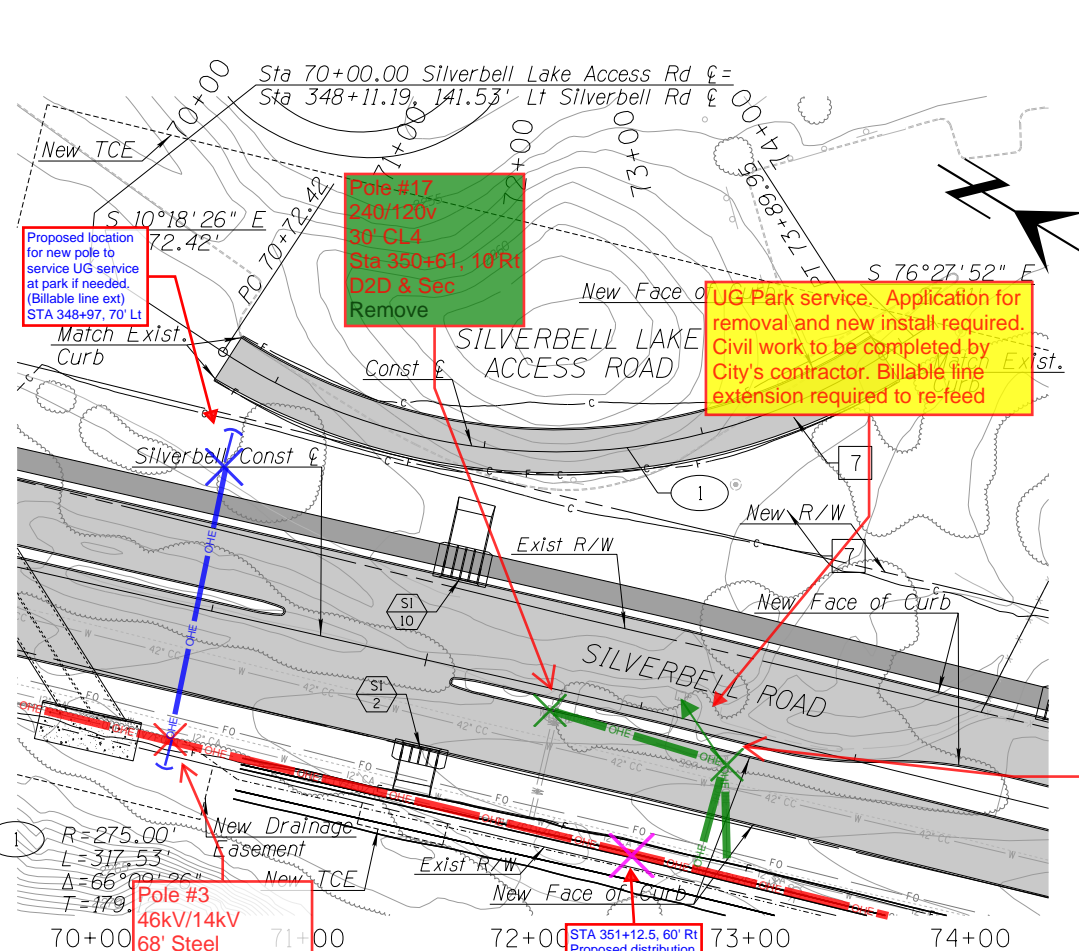
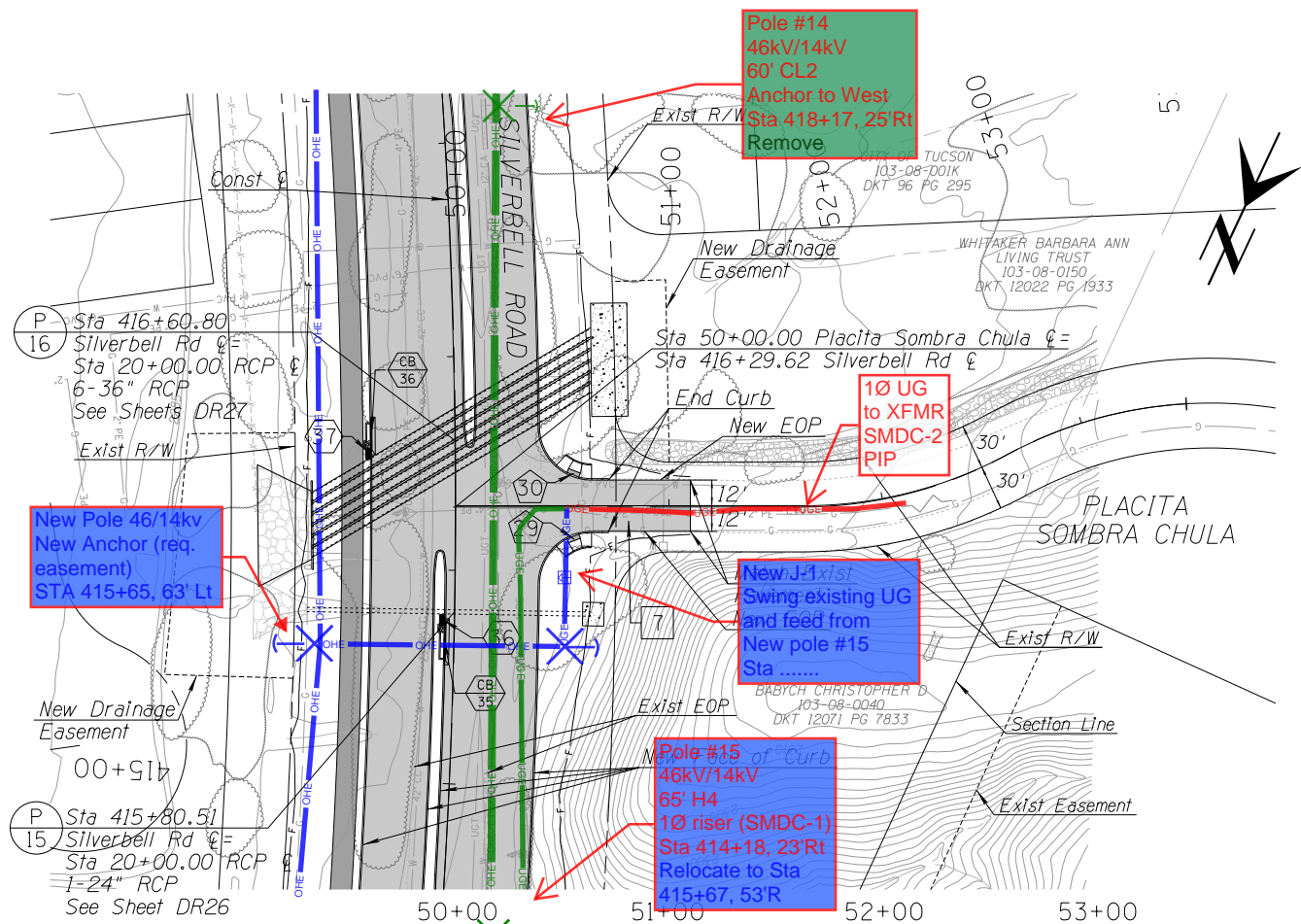
PRELIMINARY  
100%  
REVIEW  
NOT FOR  
CONSTRUCTION  
OR RECORDING

NO.	DATE	REVISION	BY	CHKD.	APPR.

Two working days before you dig  
CALL FOR THE BLUE STAKES  
1-800-782-5348

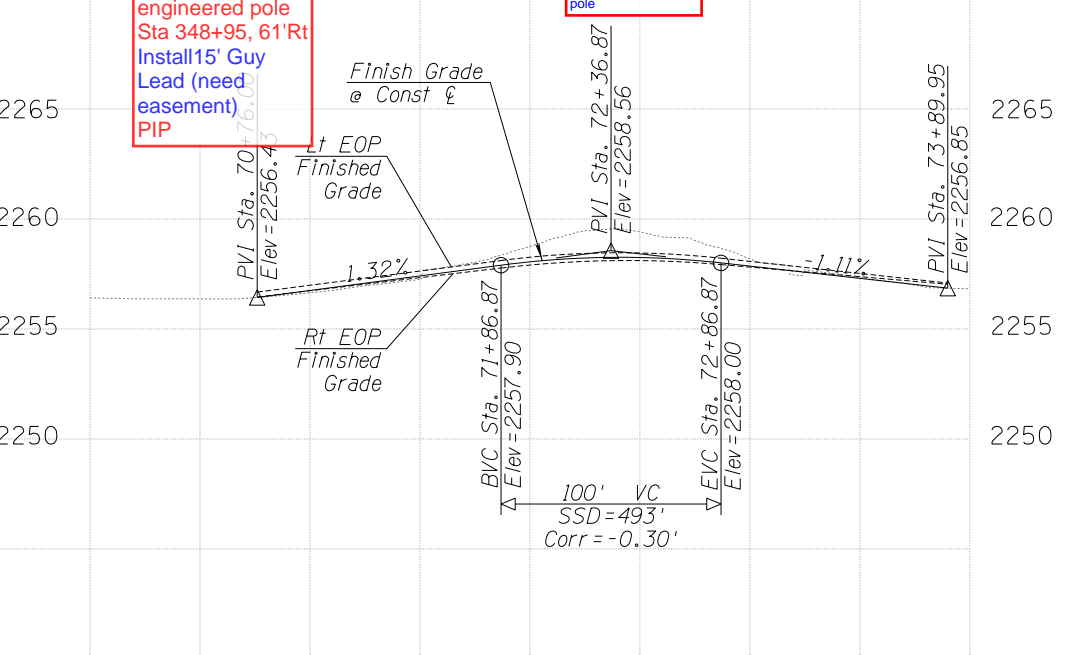
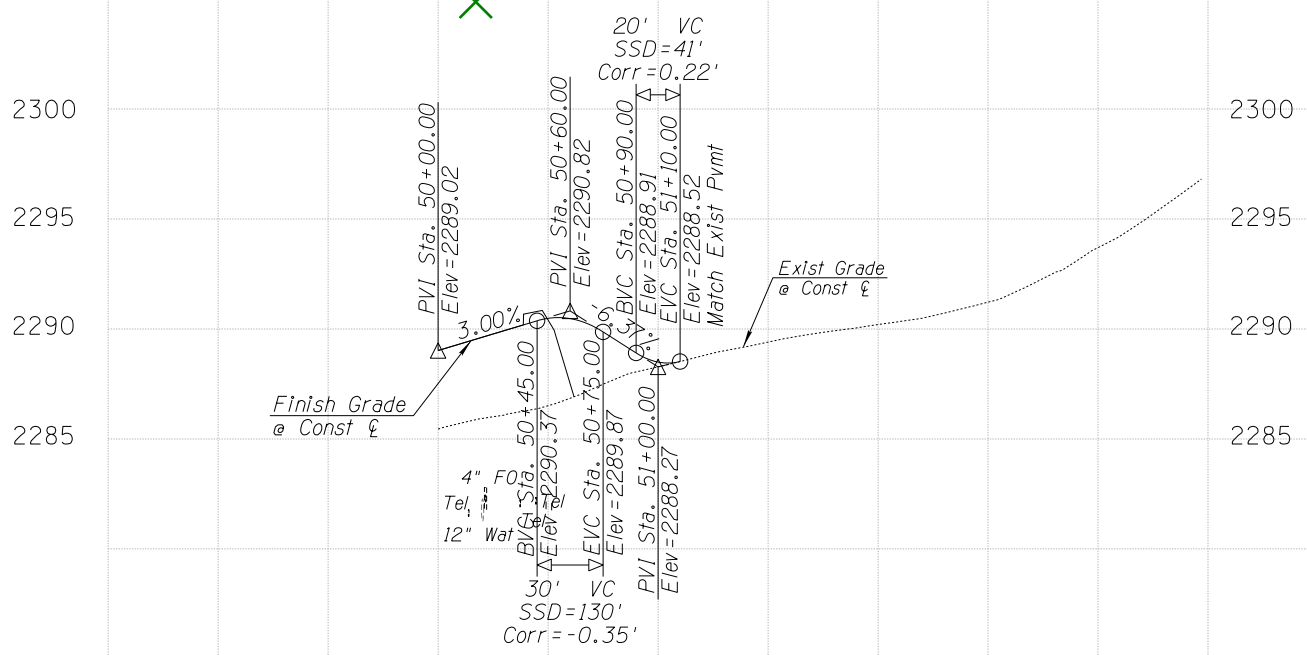






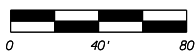
- NOTES:**
- P # Culvert Pipe Reference Number  
See Sheet DS03
  - # Storm Drain Pipe Reference Number  
See Sheets SD01-SD13
  - CB # Catch Basin Reference Number  
See Sheets SD01-SD13
  - # Ped. Access Ramp Reference  
See Sheets RD01-RD03
  - SI # Scupper Inlet Number  
See Sheets SD01-SD13
  - 7 AC Pavement  
PSS#3 8,421 SF

Pole #12  
46kV/14kV  
65' CL3  
Sta 351+44, 16'Rt  
1Ø XFMR W/riser/ug  
service  
Remove



See Curb Summary Sheets For  
Curb Type & Quantities.  
See Horizontal Control & Staking  
Sheets For Additional Information.

PP23 OF PP23



Two working days before you dig  
CALL FOR THE BLUE STAKES  
1-800-782-5348



DEPARTMENT OF TRANSPORTATION/ENGINEERING DIVISION

**SILVERBELL ROAD  
EL CAMINO DEL CERRO TO GORET ROAD  
SIDE STREET PLAN & PROFILE**

NO.	DATE	REVISION	BY	CHKD.	APPR.

PRELIMINARY  
100%  
REVIEW  
NOT FOR  
CONSTRUCTION  
OR RECORDING

Approvals	Signatory	Date	Approved	20
TRANSPORTATION DIRECTOR				65 OF 446
REF. SCALE: 1" = 40'				PLAN NO.