

# Affidavit of Posting

● City of Tucson ●

State of Arizona  
County of Pima

} ss

I, the undersigned, the duly appointed City Clerk for the City of Tucson, Arizona, do hereby affirm the following Ordinance(s)/Resolution(s) was (were) posted on the bulletin board in front of the City Hall (north wall), 255 W. Alameda.

Resolution No.: 23740  
23744

Date adopted by Mayor and Council: April 25, 2024

Date Posted: April 26, 2024

To remain posted until: May 27, 2024

In witness whereof, I have hereunto set my hand and affixed the seal of the City of Tucson, Arizona, this 26<sup>th</sup> day of April 2024.

Suzanne Mesich  
City Clerk

By:

  
Deputy City Clerk

CITY CLERK FILE NOTE: Date prepared by Leg.Acts/Agenda Section: April 26, 2024  
Date received by Mail Clerk: April 26, 2024  
Date received by Public Records Section: April 26, 2024

ADOPTED BY THE  
MAYOR AND COUNCIL

April 25, 2024

RESOLUTION NO. 23740

RELATING TO PLANNING AND ZONING: AMENDING THE MAJOR STREETS AND ROUTES PLAN TO ELIMINATE THE FUTURE RIGHT-OF-WAY SEGMENT OF WEST GORET ROAD THAT EXTENDS THROUGH THE PRINCE 10 PLANNED AREA DEVELOPMENT BETWEEN THE SANTA CRUZ RIVER AND INTERSTATE 10.

WHEREAS, the City of Tucson ("City") is authorized by Arizona Revised Statutes, Section 9-461.05 to prepare a comprehensive long-range general plan for the development of the City; and

WHEREAS, the City is engaged in a comprehensive and continuing planning process, the most significant of which has been the preparation of individual area plans; and

WHEREAS, the City of Tucson has established procedures for the development and adoption of sub-regional, area, and neighborhood plans as specific plans to implement the General Plan in specific areas within the City and those established procedures have been followed in the preparation and adoption of this Resolution; and

WHEREAS, the Major Streets and Routes Plan as referred to herein, was originally adopted on November 15, 1982 by Resolution No. 12045, and was last amended on June 23, 2015 by Resolution No. 22412; and

WHEREAS, the proposed amendment would change the Major Streets and Routes Plan to eliminate the future right-of-way segment that extends through the Prince 10 PAD between the Santa Cruz River and Interstate 10; and

WHEREAS, the proposed amendment to the Major Streets and Routes Plan was the subject of a duly noticed public hearing before the Planning Commission on March 6, 2024, which then voted 8-0 to recommend adoption of the proposed plan amendment by the Mayor and Council.

NOW, THEREFORE, BE IT RESOLVED BY THE MAYOR AND COUNCIL OF THE CITY OF TUCSON, ARIZONA, AS FOLLOWS:


SECTION 1. The Major Streets and Routes Plan map is amended to eliminate the future right-of-way segment of West Goret Road that extends through the Prince 10 PAD between the Santa Cruz River and Interstate 10, and replace the Major Streets and Routes Plan map with the Major Streets and Routes Plan map attached hereto as Exhibit "A".

SECTION 2. The various City officers and employees are authorized and directed to perform all acts necessary or desirable to give effect to this Resolution.


SECTION 3. If any provision of this Resolution or the application thereof to any person or circumstance is invalid, the invalidity shall not affect other provisions or applications of this Resolution which can be given effect without the invalid provision or circumstance, and to this end, the provisions of this Resolution are severable.

SECTION 4. This Resolution becomes effective thirty (30) days after it is adopted by the Mayor and Council and is available from the City Clerk.

PASSED, ADOPTED AND APPROVED by the Mayor and Council of the  
City of Tucson, Arizona April 25, 2024.

  
\_\_\_\_\_  
MAYOR

ATTEST:

  
\_\_\_\_\_  
CITY CLERK

APPROVED AS TO FORM:

  
\_\_\_\_\_  
CITY ATTORNEY

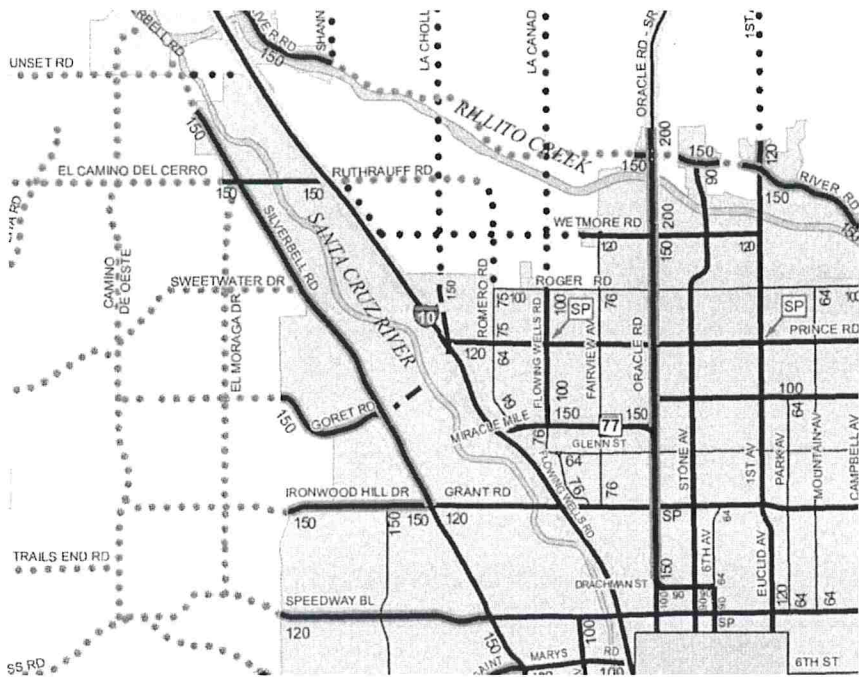
REVIEWED BY:

  
\_\_\_\_\_  
CITY MANAGER

DF/dv  
04/15/2024

**EXHIBIT "A"**

**MAJOR STREETS AND ROUTES PLAN MAP (DETAILED)**



**MAJOR STREETS AND ROUTES PLAN MAP (CITYWIDE)**

