

- The Loop
- Shared-use Path
- Shared-use Paths and Bike Boulevard Connections
- Under Development
- Future Segments
- Parking
- Bathroom
- Water
- Juan Bautista de Anza Historic Trail

### Loop Guidelines

- Hours: dawn to dusk
- Treat all trail users with respect and courtesy.
- Maintain awareness of other trail users.
- Bicyclists control your speed and be prepared to slow or stop as conditions dictate.



## PATHWAY SYSTEM MAP

Interactive map available online at [pima.gov/theloop](http://pima.gov/theloop)

March 2023 Update

- Stay on the right and pass on the left. Do not cross into oncoming traffic.
- Call out "Passing!" or ring a bell when overtaking another user.
- Pedestrians should watch and listen for cyclists and provide space on the path for them to pass safely. Don't suddenly stop or change direction on the path.
- Keep pets leashed and under control at all times.
- No motorized vehicles or devices allowed. (ADA accessibility and official vehicles exempt).
- Trail conditions subject to change. Verify trail conditions prior to use. Use trail at your own risk.
- Organized special uses on The Loop require prior permission.
- For a complete list of Loop guidelines, please visit [www.pima.gov/theloop](http://www.pima.gov/theloop).



**PIMA COUNTY**  
**Board of Supervisors**  
 Adelita S. Grijalva, Chair, District 5  
 Rex Scott, Vice Chair, District 1  
 Dr. Matt Heinz, District 2  
 Sharon Bronson, District 3  
 Steve Christy, District 4  
**Pima County Administrator**  
 Jan Leshner

### The Chuck Huckelberry Loop

is a system of paved, shared-use paths and short segments of bike lanes connecting the Rillito, Santa Cruz, Pantano and Cañada del Oro River Parks with the Julian Wash and Harrison Road Greenway.

Distance includes both sides of the river park as well as neighborhood path connectors. The Loop extends through unincorporated Pima County, Marana, Oro Valley, Tucson, and South Tucson.

#### Online resources at [pima.gov/theloop](http://pima.gov/theloop):

- Safety, Notices and Closures
- Counter station information
- Additional maps, including Interactive Map, Art on the Loop Map, Downtown Art Map, and Tucson Metro Bike Map
- On Facebook @ Facebook.com/RidetheLoop

#### Questions / Comments

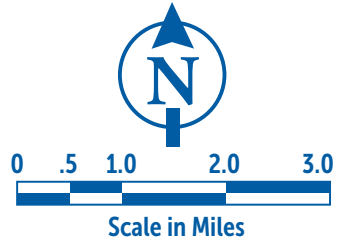
Regional Flood Control District, **520-724-4600**  
 Natural Resources, Parks and Recreation Department, **520-724-5000**  
 or [www.pima.gov/theloop](http://www.pima.gov/theloop)

All information on this map is subject to change and its accuracy cannot be guaranteed. Pima County makes no representation or warranties, expressed or implied, as to accuracy, completeness, timeliness, or rights to the use of such information.

### River Park Distances

- Main Loop: Santa Cruz River Park, Rillito River Park, Pantano River Park, Harrison Greenway, and Julian Wash Greenway, as a complete circle ..... 53.9 miles
- Rillito River Park from Santa Cruz to Craycroft Road (Pantano River Park) ..... 12.0 miles
- Santa Cruz River Park from Valencia Road to Avra Valley Road ..... 25.2 miles
- Pantano River Park from Harrison Greenway to Rillito River Park ..... 8.5 miles
- Harrison Greenway, Julian Wash Greenway to Sellarole Street ..... 6.4 miles (including use of both the pathway and green highlighted on-street connector)
- Julian Wash Greenway, Santa Cruz River Park to Harrison Greenway ..... 16.5 miles
- Cañada del Oro River Park, Santa Cruz River Park to Tangerine Road ..... 11.2 miles

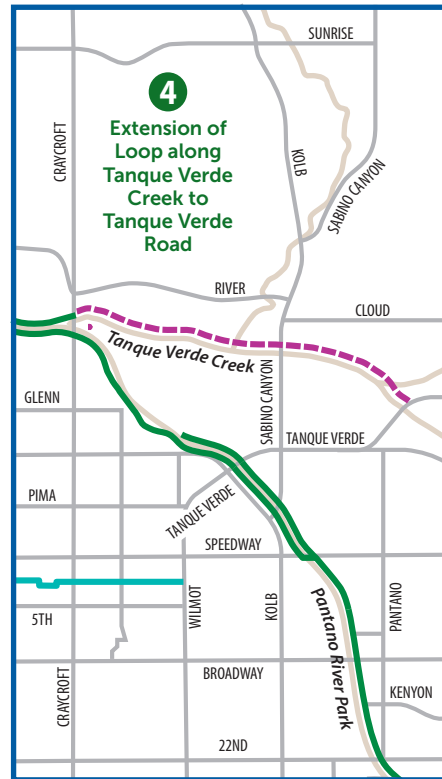
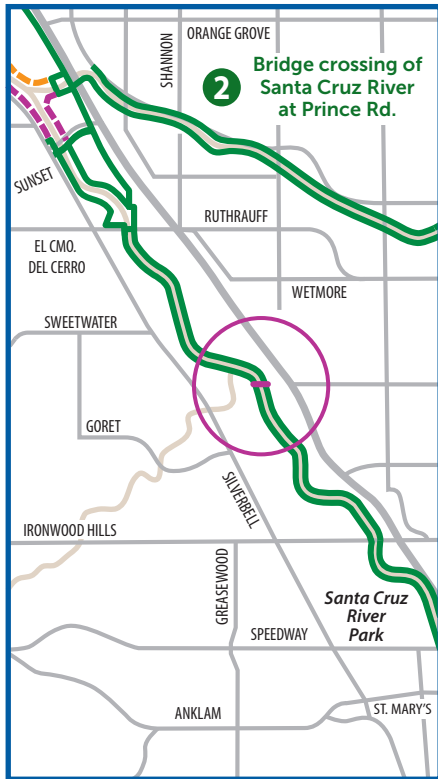
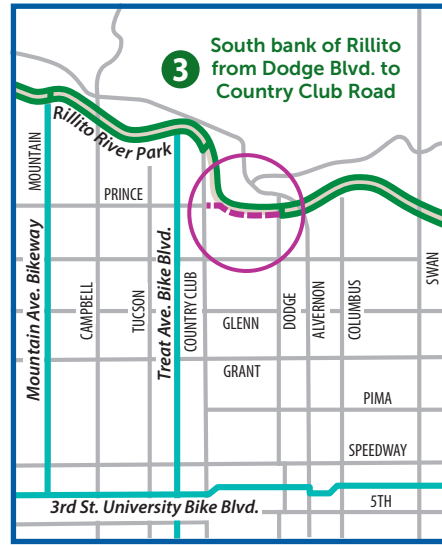
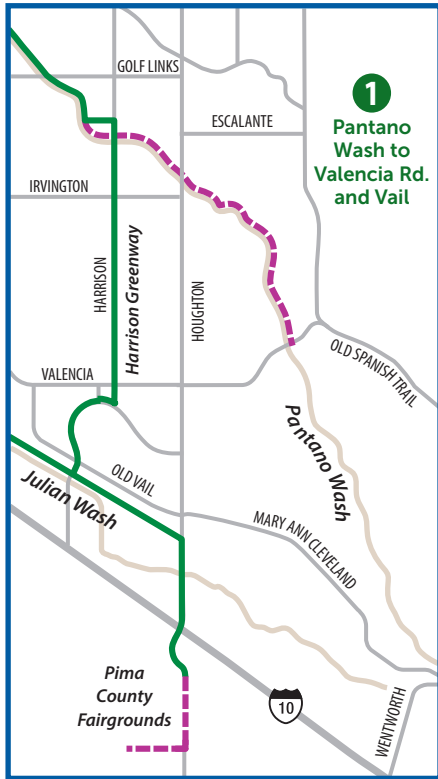




**Legend:**  
 - Under Development (dashed orange line)  
 - Future Segments (dashed pink line)  
 - Parking (black dot)  
 - Bathroom (pink dot)  
 - Water (blue dot)  
 - Juan Bautista de Anza Historic Trail (orange circle)  
 - The Loop Shared-use Path (solid green line)  
 - Shared-Use Paths and Bike Boulevard Connections (solid teal line)

## Proposed expansions to the Chuck Huckelberry Loop

Plans for extending The Loop are under development for these segments:



Brought to you by  
 Pima County Regional  
 Flood Control District