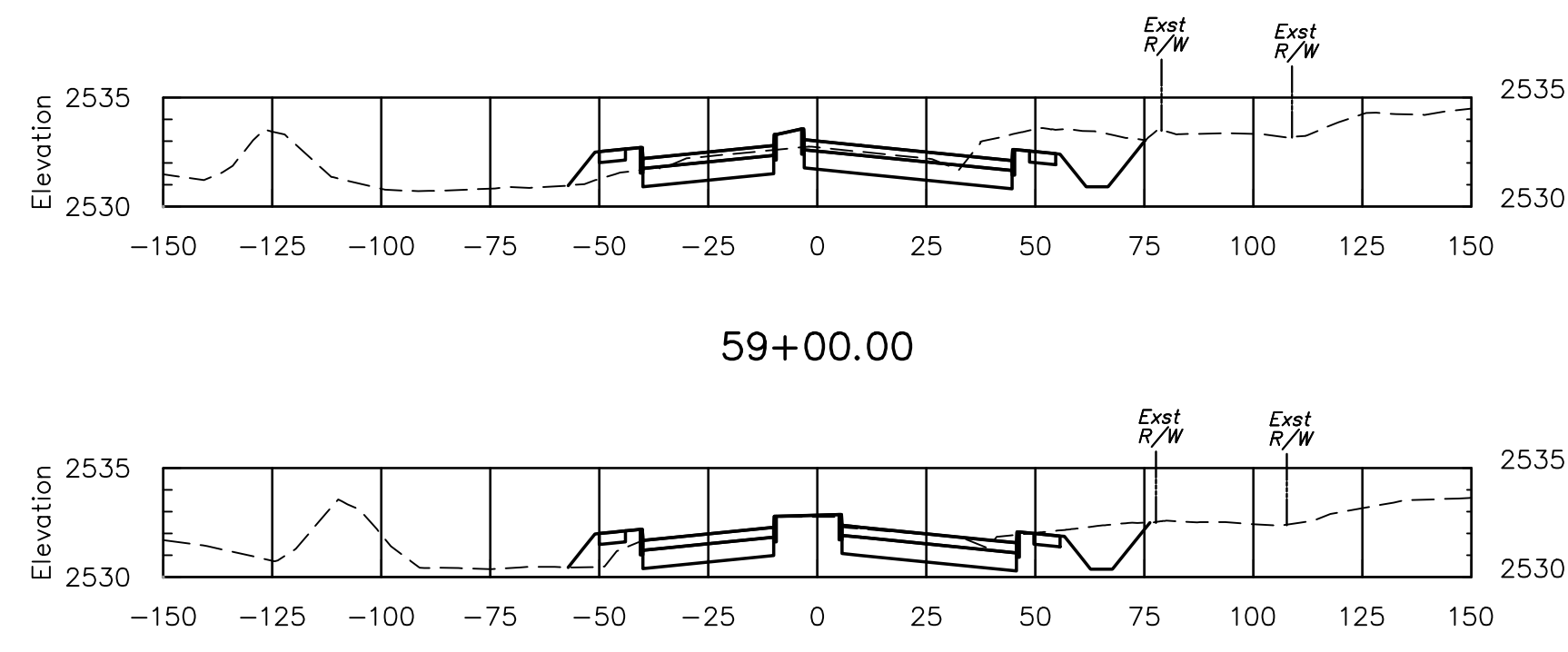
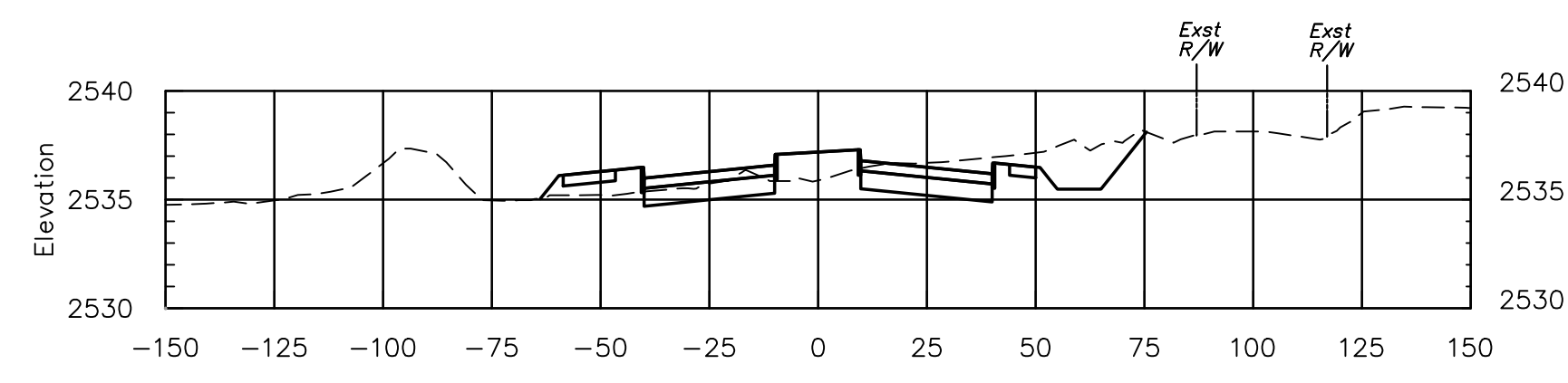


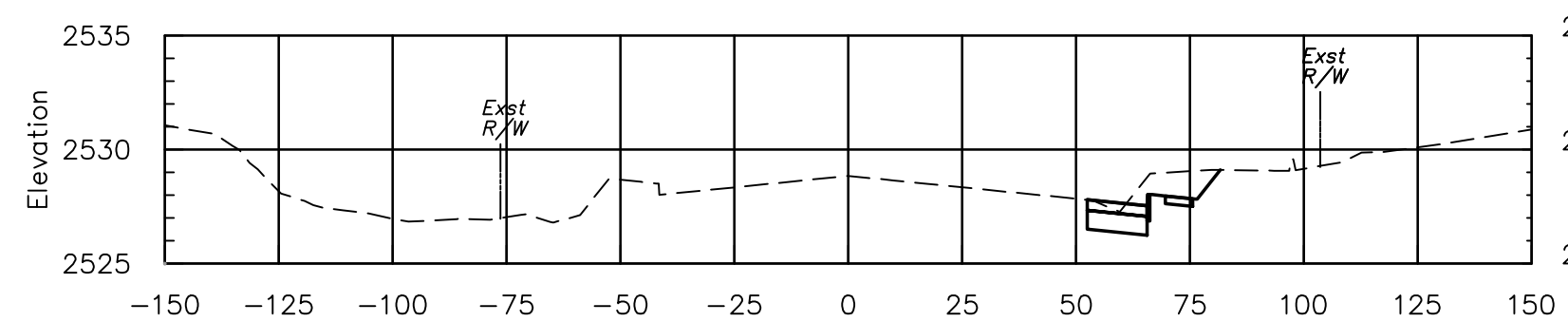
55+50.00



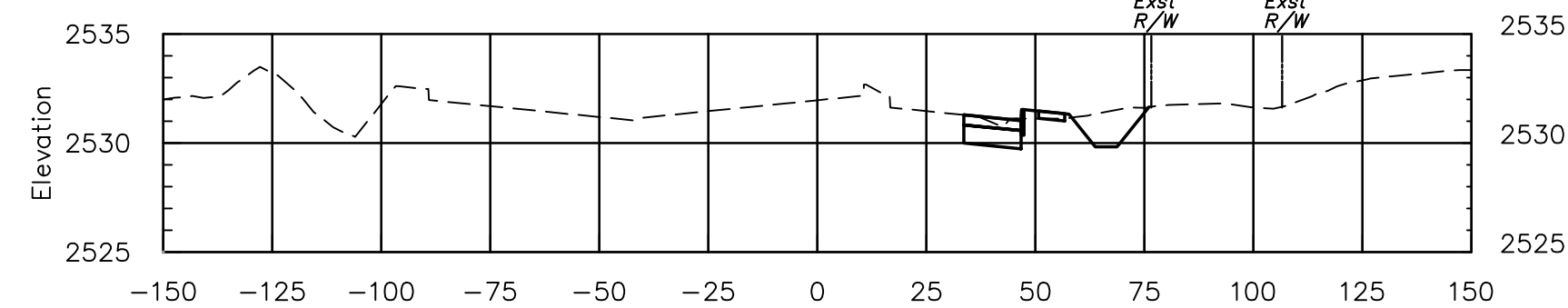
58+50.00



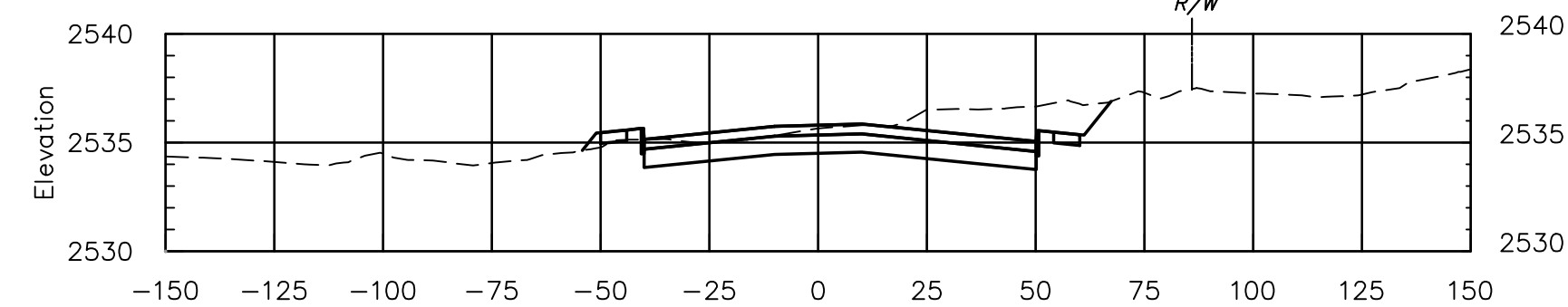
62+00.00



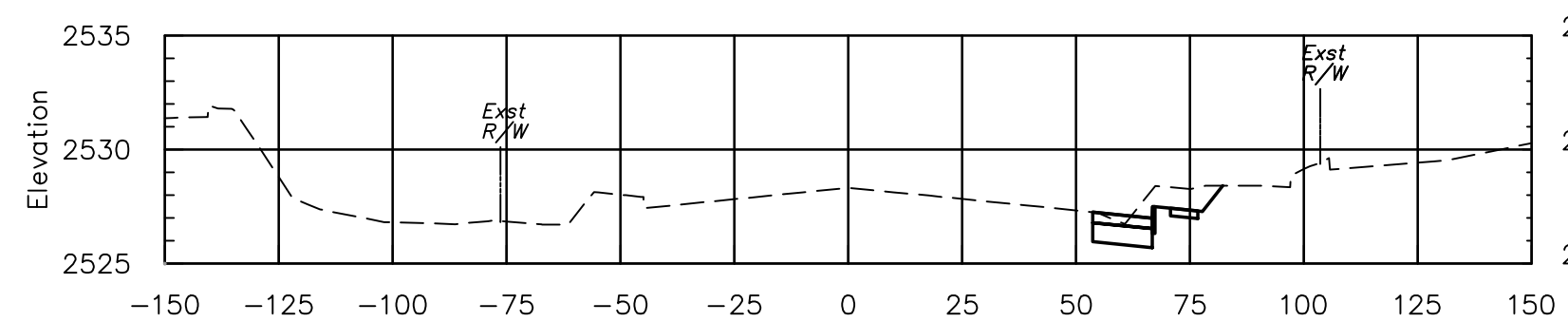
55+00.00



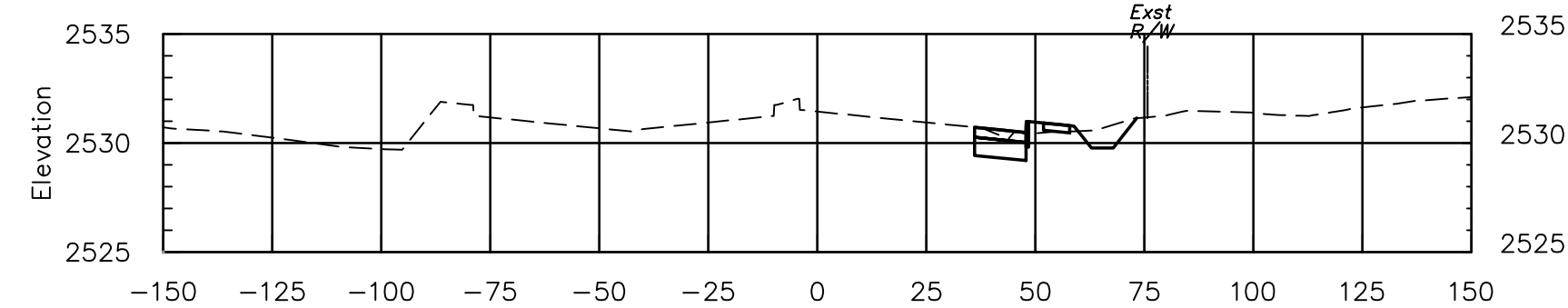
58+00.00



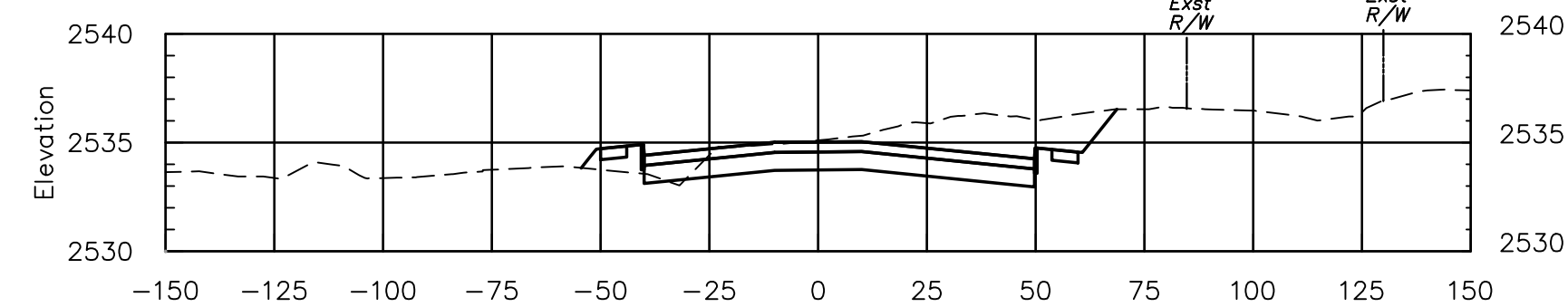
61+50.00



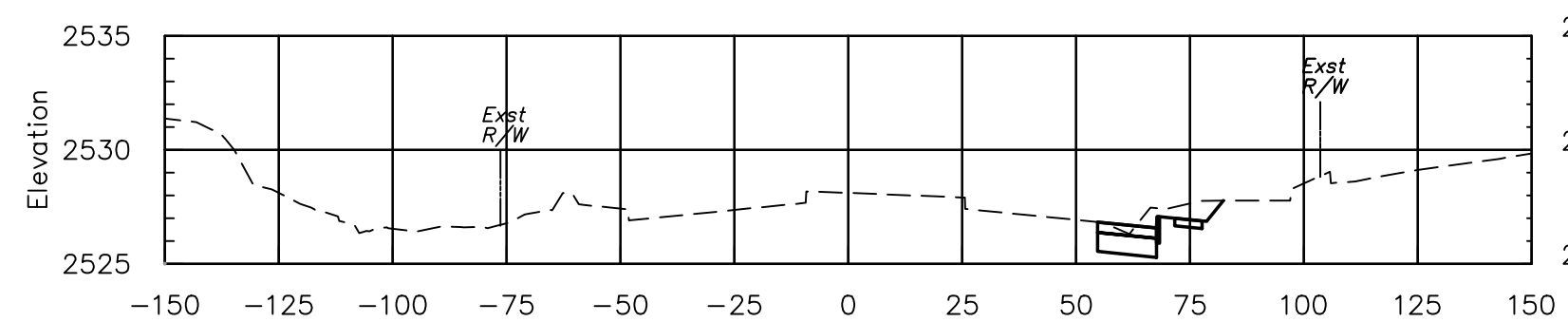
54+50.00



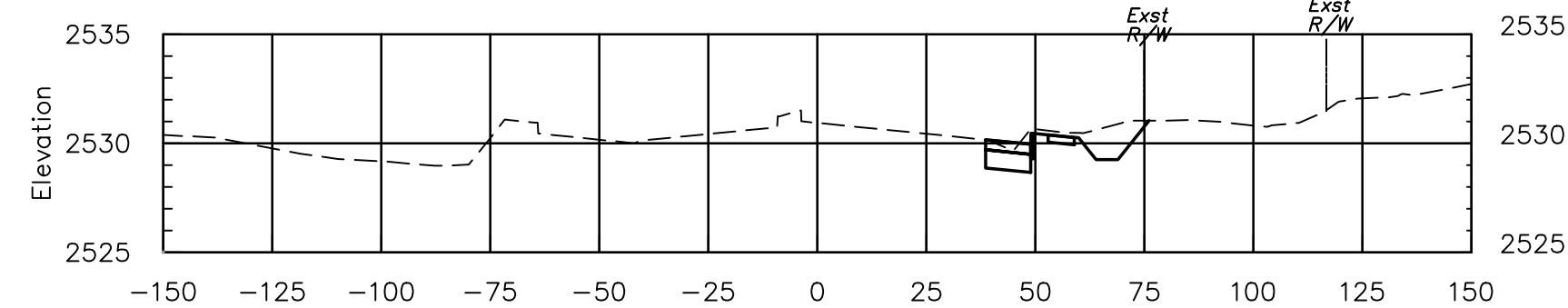
57+50.00



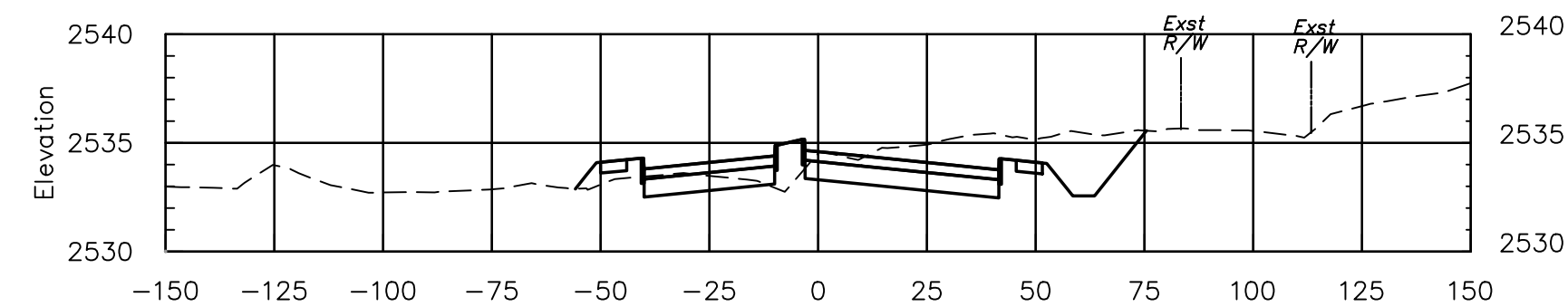
61+00.00



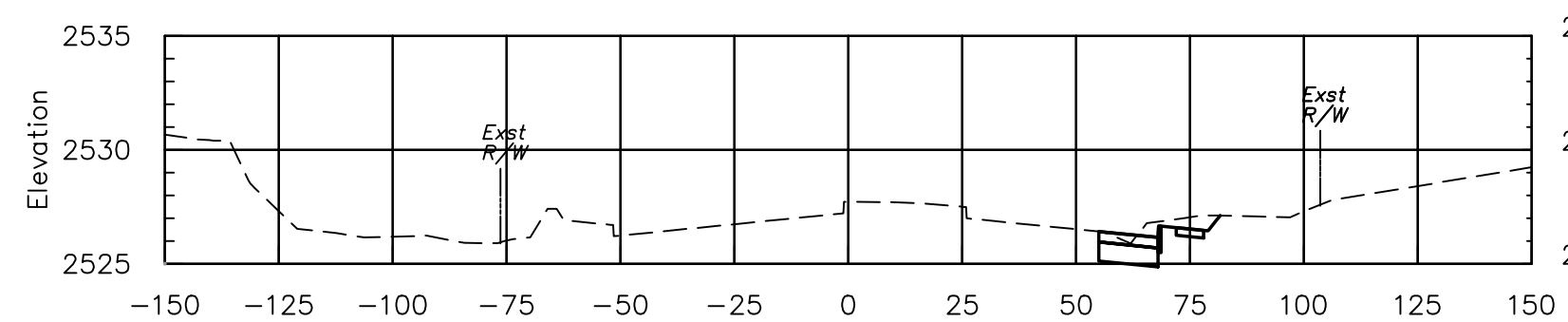
54+00.00



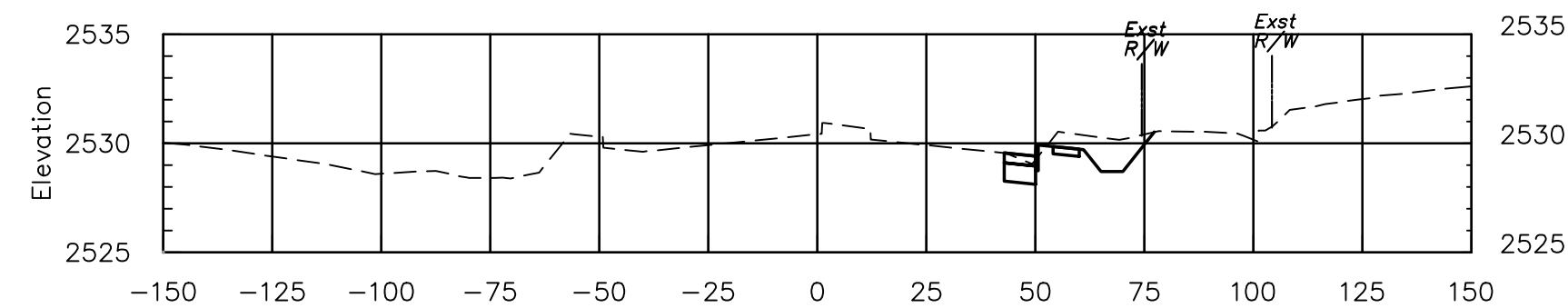
57+00.00



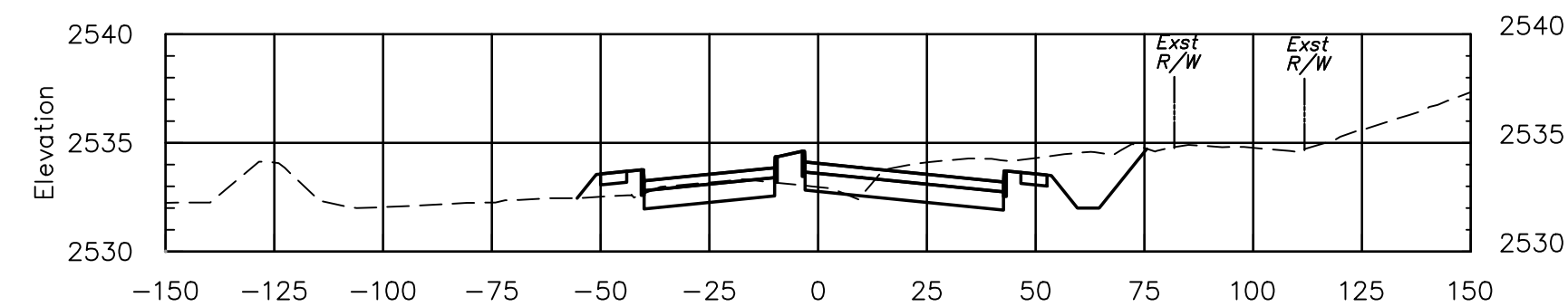
60+50.00



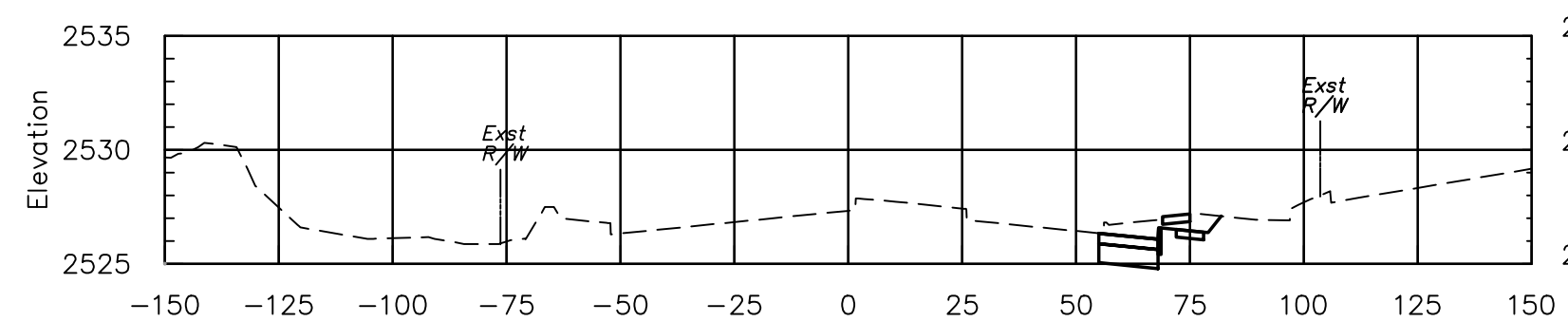
53+50.00



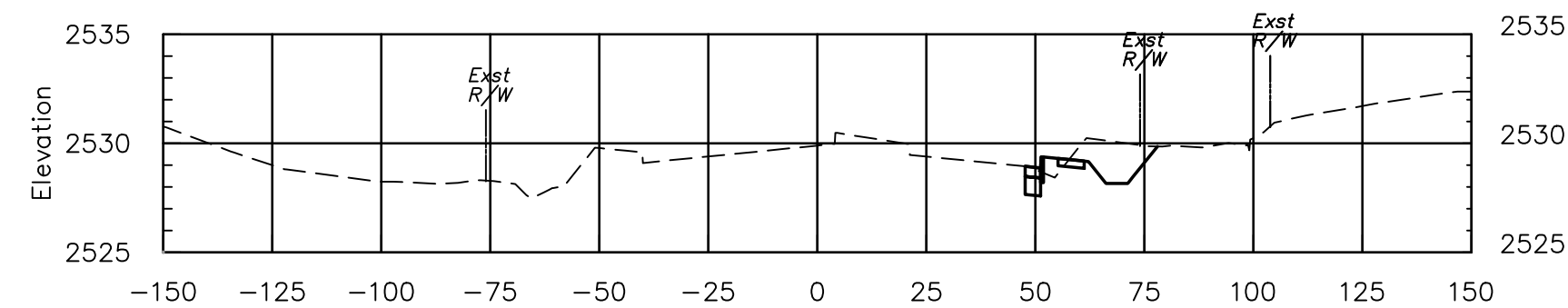
56+50.00



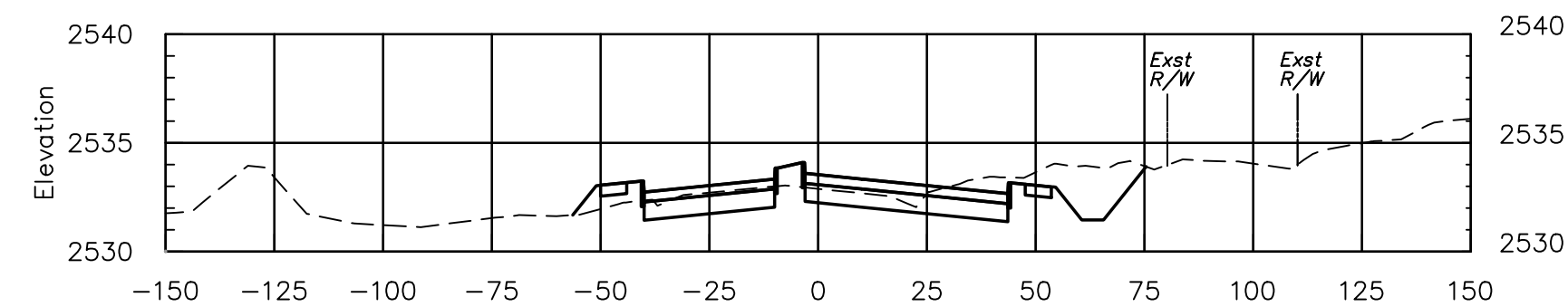
60+00.00



53+40.64



56+00.00



59+50.00

CROSS SECTIONS

NO.	DATE	REVISION	BY	CHKD.	APPR.

**PSOMAS**  
 800 E. Wetmore Road, Suite 110  
 Tucson, AZ 85719  
 (520) 292-2300 (520) 292-1290 fax  
 www.psomas.com

NOT FOR CONSTRUCTION  
  
 FOR INFORMATION ONLY

		DEPARTMENT OF TRANSPORTATION/ENGINEERING DIVISION <b>SABINO CANYON ROAD</b> TANQUE VERDE ROAD TO KOLB ROAD		XS2 OF XS7
		DRWN. BY RLC 06/15 DSGN. BY MA 06/15 CHKD. BY KTT 06/15	REF. _____ SCALE: H: 1"=40' V: 1"=4' PLAN NO. I-2009-029	

I:\7105070901\TRANS\PS\SHEETS\X-sections\X-sections\X-sections.dwg Srs01 By: Matt Canby Plotted: Saturday, August 22, 2015 1:18:40 PM