



# Pima Regional Trail System Master Plan

December 2010



# OVERVIEW

Plan is an update of the 1989 and 1996 *Eastern Pima County Trails System Master Plan(s)* with an emphasis on identifying facility opportunities in Tucson's urban core area and connections from the core to the surrounding trail system.



# GOALS

- Provide a regional trails network



# GOALS

- Provide a regional trails network
- **Improve / expand trail system within urban core**



# GOALS

- Provide a regional trails network
- Improve / expand trail system within urban core
- **Update trails plan to reflect regional growth**



# GOALS

- Provide a regional trails network
- Improve / expand trail system within urban core
- Update trails plan to reflect regional growth
- **Integrate trails plan with regional land-use plans**



# GOALS

- Provide a regional trails network
- Improve / expand trail system within urban core
- Update trails plan to reflect regional growth
- Integrate trails plan with regional land-use plans
- **Provide improved access to natural resource areas**



# GOALS

- Provide a regional trails network
- Improve / expand trail system within urban core
- Update trails plan to reflect regional growth
- Integrate trails plan with regional land-use plans
- Provide improved access to natural resource areas
- **Integrate trails across jurisdictional boundaries**





# PROCESS:

## Collaborating Jurisdictions

- City of Tucson
- Pima County
- City of South Tucson
- Town of Marana
- Town of Oro Valley
- Town of Sahuarita

# PROCESS: Meetings and Presentations

Advisory Group Meeting(s)  
Visioning Workshop  
Public Open House(s)  
Urban Core User Meeting  
Mountain Biker Meeting  
Hiking Group / Hiker Meeting  
River Park Users Meeting  
Equestrian Meeting  
Trail Runner Meeting  
Urban Core Workshop  
ADA / Accessibility Meeting  
City of Tucson Parks Commission Presentation  
Pima County Parks Commission Presentation  
City and County P&Z Commission Presentations



# THE MASTER PLAN

Background

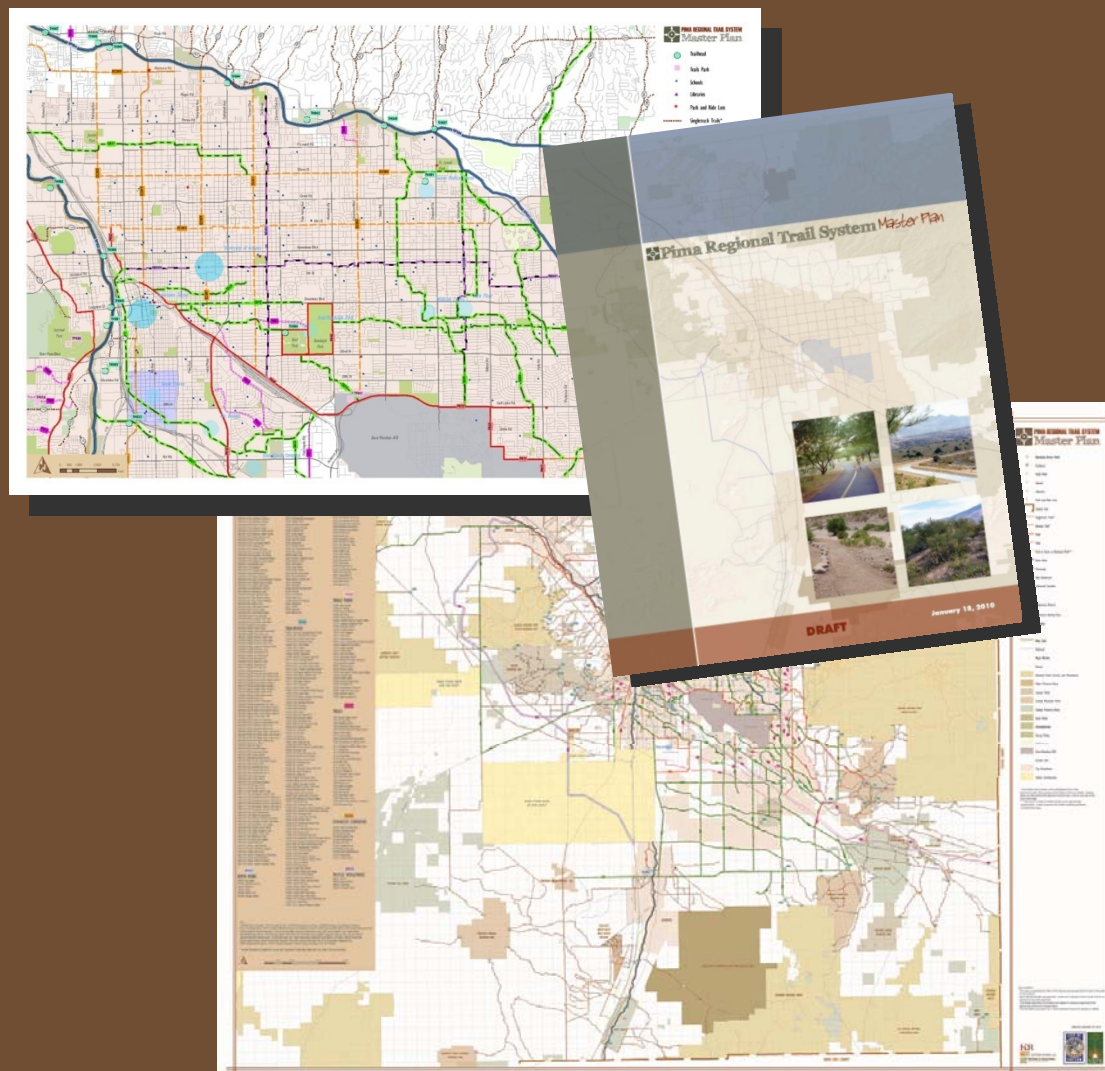
System Features

Master Plan

- Trail System Element
- Standard
- Facilities

Implementation and  
Funding

Master Plan Map





# PLAN ELEMENTS

## Principal Elements

- Trails
- Singletrack Trails
- Paths
- River Parks
- Greenways
- Enhanced Bicycle/Pedestrian Corridors
- Bicycle Boulevards
- Trails Parks

## Supporting Elements

- Trailheads and Entry Nodes
- Boundary Access Points
- Crossings
- Interpretive and Regulatory Signs
- Pedestrian Districts
- Pedestrian Activity Areas





# PLAN ELEMENTS

## Principal Elements

- Trails
- Singletrack Trails
- Paths
- River Parks
- **Greenways**
- **Enhanced Bicycle/Pedestrian Corridors**
- **Bicycle Boulevards**
- **Trails Parks**

## Supporting Elements

- Trailheads and Entry Nodes
- Boundary Access Points
- Crossings
- Interpretive and Regulatory Signs
- Pedestrian Districts
- Pedestrian Activity Areas





# PLAN HIGHLIGHTS

- **Concept of non-motorized multiple-use trail system retained**





# PLAN HIGHLIGHTS

- Concept of non-motorized multiple-use trail system retained
- **Trails in 1989/1996 Plan retained**





# PLAN HIGHLIGHTS

- Concept of non-motorized multiple-use trail system retained
- Trails in 1989/1996 Plan retained
- **The system has approx. 2,200 miles of miles of trails, paths, riverparks, greenways, bike boulevards, and enhanced corridors**







# PLAN HIGHLIGHTS

- Concept of non-motorized multiple-use trail system retained
- Trails in 1989/1996 Plan retained
- The system has approx. 2,200 miles of miles of trails, paths, riverparks, greenways, bike boulevards, and enhanced corridors
- **Network of trails and other features added to urban core**





# PLAN HIGHLIGHTS

- Concept of non-motorized multiple-use trail system retained
- Trails in 1989/1996 Plan retained
- The system has approx. 2,200 miles of miles of trails, paths, riverparks, greenways, bike boulevards, and enhanced corridors
- Network of trails and other features added to urban core
- **Access to natural resource parks and preserves improved**





# PLAN HIGHLIGHTS

- Concept of non-motorized multiple-use trail system retained
- Trails in 1989/1996 Plan retained
- The system has approx. 2,200 miles of miles of trails, paths, riverparks, greenways, bike boulevards, and enhanced corridors
- Network of trails and other features added to urban core
- Access to natural resource parks and preserves improved
- **Plan integrated across jurisdictional boundaries**



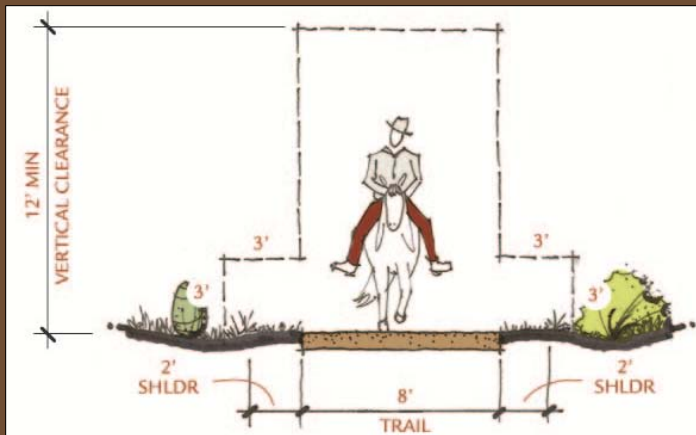


# PLAN HIGHLIGHTS

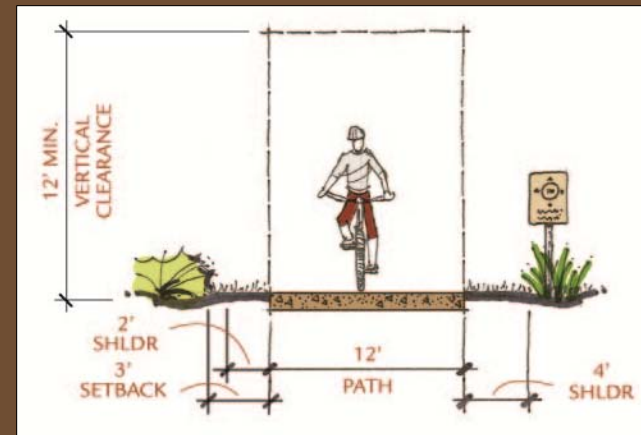
- Concept of non-motorized multiple-use trail system retained
- Trails in 1989/1996 Plan retained
- The system has approx. 2,200 miles of miles of trails, paths, riverparks, greenways, bike boulevards, and enhanced corridors
- Network of trails and other features added to urban core
- Access to natural resource parks and preserves improved
- Integrates plan across jurisdictional boundaries
- **Development standards strengthened**



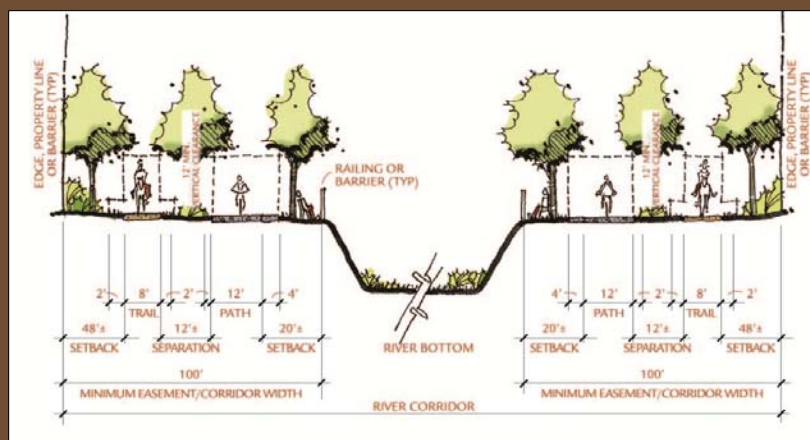
# STANDARDS



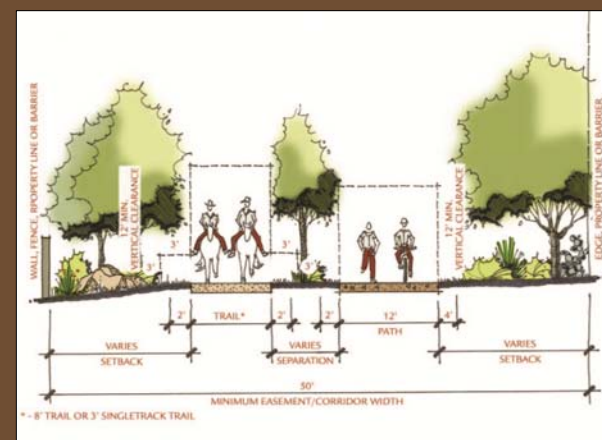
TRAIL



PATH



RIVER PARK



GREENWAY

# BENEFITS

- Provides enhanced opportunities for trail based recreation in City of Tucson





# BENEFITS

- Provides enhanced opportunities for trail based recreation in City of Tucson
- **Incorporates alternate modes facilities into regional trail system**





# BENEFITS

- Provides enhanced opportunities for trail based recreation in City of Tucson
- Incorporates alternate modes facilities into regional trail system
- **Expands range of public use facilities to include trails parks such as Fantasy Island**







# BENEFITS

- Provides enhanced opportunities for trail based recreation in City of Tucson
- Incorporates alternate modes facilities into regional trail system
- Expands range of public use facilities to include trails parks such as Fantasy Island
- **Reinforces City of Tucson and Pima County's leadership role in trail system development**



